JANESVILLE DAILY GAZETTE.

VOLUME 6. JANESVILLE, WISCONSIN, MONDAY, JUNE 30, 1862. NUMBER 91.

The Daily Gazette
PUBLISHED EVERY EVENING EXCEPT SUNDAY,
BY
HOLT, BOWEN & WILCOX,
IN LAPPIN'S BLOCK, MAIN STREET.

TERMS:
SIX DOLLARS A YEAR, PAYABLE IN ADVANCE.
CHARLES HOLT. HIRAM BOWEN. DANIEL WILCOX.

RATES OF ADVERTISING.

Twelve lines close matter, or its equivalent in space, constitute a square.

1 Square 1 day,	$ 75
do do 3 "	1 00
do do 1 week,	2 00
do do 2 "	3 00
do do 4 "	4 00
do do 2 months,	6 00
do do 3 "	8 00
do do 6 "	8 00
do do 12 "	12 00
2 do 50 per cent. advance on 1 Square.	
3 do 50 per cent. advance on 2 Squares.	
¼ Column 3 months,	$ 12 00
do do 6 "	15 00
do do 1 year,	20 00
½ do 3 months,	14 00
do do 6 "	20 00
do do 1 year,	30 00
¾ do 3 months,	18 00
do do 6 "	30 00
do do 1 year,	60 00
1 do 3 months,	35 00
do do 6 "	60 00
do do 1 year,	100 00

Cards in "Business Directory," $1,50 per year each ne for 3 lines; $1,00 per year for each additional line.

Special Notices, (leaded and kept inside, having precedence of ordinary advertisements,) 50 per cent advance on ordinary rates.

Notices of Meetings, Charitable Societies, Fire Companies, &c., half price.

Advertisements not accompanied with directions will be inserted till forbid, and charged for accordingly.

All Transient Advertisements must be paid for in advance. This rule will not be varied from.

Advertising bills Collectable quarterly.

BUSINESS DIRECTORY.

L. DAY & CO.
Boot and Shoe Manufacturers, In William's Story block, East Milwaukee street. Jan14-ltf

NOAH NEWELL.
Wholesale and Retail Bookseller and Stationer, Lappin's block, east side of river, Janesville, Wis.

S. P. COLE, M. D.
Homeopathist and Surgeon. Office at Beale's Hat Store Residence, five doors south of the Baptist Church.

M. B. JOHNSON.
Dentist. Office in Jackman & Smith's block, over the Rock County Bank, Janesville, Wis. apr6dawtf

KNOWLTON & JACKSON,
Attorneys at Law, Hyatt House Block, Janesville, Wis
J. H. KNOWLTON. [jel3daw] A. A. JACKSON.

JOHN WINANS,
Attorney and Counselor at Law, office under Central Bank, Janesville, Wis an30dawtf

J. W. D. PARKER.
Attorney at Law, Janesville, Wis. Office with Bates Nichols, North Main street. may28dawtf

WILLARD MERRILL,
Attorney at Law and United States Court Commissioner. Office Lappin's Block, Janesville, Wisconsin. apr19dawly

ELDREGE & PEASE.
Attorneys and Counsellors at Law. Office in Myers' block, Main street, Janesville, Wis.
E. E. ELDREGE, J. J. E. PEASE.

T. M. ATHERTON,
Counsellor and Attorney at Law, Collecting Agent, &c. Abstracts of Title furnished on short notice. Address, West Mitchell, Iowa. ja16dawtm

G. W. CHITTENDEN, M. D.,
Homoeopathist and Surgeon. Office and residence, Academy st., a few rods northwest Milwaukee freight depot. jy9dawtf

SANFORD A. HUDSON,
Attorney and Counsellor at Law, Office in Empire Block, Janesville, Wisconsin.
June 24th, 1861. je24dawtf

H. A. PATTERSON.
Attorney at Law and Justice of the Peace, Janesville, Wis. Office on Main street, nearly opposite the American Express Office. my22dawtf

J. M. MAY,
Attorney and Counsellor at Law. Office in May's Block opposite Myers House, corner Main and Milwaukee streets. j20dtf

I. O. O. F.
Wisconsin Lodge, No. 1, meets in Lappin's Block, on Wednesday Evening of each week.
mar15dtf J. A. PECKHAM, N. G.

P. D. SILVERNAIL, M. D.
Botanic Physician, may be consulted at N. Phinney's Hotel, Hanover, Wis., in all branches of his profession. Particular attention paid to chronic cases. fe18d6m

BENNETT, CASSODAY & GIBBS,
Attorneys and Counselors at Law. Office, Lappin's block, Janesville, Wis., will furnish Abstracts of Title and Loan Money. jy34dly

W. ROBINSON.
Architect. Designs and plans for both public and private buildings, together with detail drawings, specifications, builders' contracts, estimates, &c., furnished at short notice. Office in Lappin's block. sep16dtf

WANTED!

Recruits for the 8th Regiment of Infantry of the

REGULAR ARMY!

THIS Regiment offers superior inducements to all patriotic men. They being sure from the moment of their enlistment of Good Pay, Clothing, Rations and being commanded by Experienced Officers. Terms of enlistment, THREE YEARS.

Pay per Month, $13, $13, $13.

In case a soldier becomes disabled, he is sure of a good home at the Soldiers' Rest, or a Pension for Life. Apply, for further information, at No. 2 Hyatt House block, of

G. V. S. AIKEN, 2d Lt.,
8th Infantry U. S. Army,
Recruiting Officer.
noldlg



DR. S. J. DEWEY,
Oculist and Aurist
OF ROCKFORD, ILL.,

WILL treat all diseases to which the Eye and Ear are subject. Dr. D. being a physician and a graduate of the New York Ophthalmic College, with an experience of ten years practice in the northwest devoted to diseases of the Eye and Ear, feels assured in warranting to the afflicted in nearly every case a cure.

☞ Where no benefit is received no charges are made. Terms per week $3 50 jel1ldtf

GUNSMITH.

THE undersigned has located his shop one door east of the big Mill, up stairs, where he is prepared to Repair Guns, Pistols, Locks and Sewing Machines, Keys Fitted, &c., &c.

POWDER AND SHOT
of the best quality constantly on hand.

☞ Guns to Let to any responsible persons.
O. BROOKS.
Janesville, May 14th, 1862. my15d3m

NEW BOOKS! NEW BOOKS!!
JUST RECEIVED
AT THE
Literary and News Depot,
Corner of Main & Milwaukee Sts.

SONGS in Many Keys, by Holmes; Cecil Dreeme, by Winthrop; Another large invoice of Lessons in Life, by Tilcomb, together with a large assortment of popular Books, Toy Books, Juvenile Books, &c.

NEW MUSIC
received daily. A great variety of New Music for the Piano Forte.

☞ Remember the place to buy Newspapers, Illustrated Papers, Magazines, New Books, School Books, Stationery, New Music, is on the corner of Main and Milwaukee streets. fe0dtf

NEW SPRING GOODS!

A First Invoice of New Spring Goods at
McKey & Bro's Mammoth Store,
East side Main street,
mr13dtf SIGN GOLDEN SHEEP.

Whitewash Brushes!

A Lady's hair brush, Very Cheap at
COLWELL'S DRUG STORE.
May 5th, 1862. my5dtf

WARRANTEE DEEDS FOR SALE

SPECIAL NOTICES.

REMOVAL!

DR. B. F. PENDLETON HAS REMOVED HIS
DENTAL ROOMS
to the new block of Jenkins & Dewey, first floor over the shoe store of Cyrus Miner, where he will attend to all the calls in his profession. ap23dawtf

Bailey's Boot & Shoe Store
HAS BEEN
REMOVED FROM MYERS' BLOCK
to the
OPPOSITE SIDE OF MAIN ST.,
one door north of
Tallman & Collins' Drug Store.
jel7dawtf

BATCHELOR'S HAIR DYE!
The Best in the World.

WILLIAM A. BATCHELOR'S celebrated Hair Dye produces a color not to be distinguished from nature—warranted not to injure the Hair in the least; remedies the ill effects of bad dyes, and invigorates the Hair for life. GREY, RED or RUSTY HAIR instantly turns a splendid Black or Brown, leaving the Hair soft and beautiful. Sold by all Druggists, &c.

Genuine is signed WILLIAM A. BATCHELOR, *on the four sides of each box.*

Factory, No. 81, Barclay Street, New York.
my31 [*Late 233 Broadway and 10 Bond St.*] dawly

Medical Card.

TREAT & DODGE,
Physicians and Surgeons,
Janesville, - - - Wisconsin.
Office in Jackman & Smith's New Block, East Milwaukee street.
R. B. TREAT, M. D. [E. F. DODGE, M. D
Janesville, May 1st, 1862. ap30dawtf

ECHLIN & FOOTE,
Merchant Tailors
DEALERS IN
READY-MADE CLOTHING
CLOTHS, CASSIMERES, VESTINGS,
and
Gents' Furnishing Goods,
West Milwaukee St., two doors East of Central Bank,
Janesville, - - - Wisconsin.
CUSTOM WORK
Done in a superior manner, and in the most approved style. jy19dtf

ALBERT COMSTOCK, D. L. HARTWICK
COMSTOCK & HARTWICK,
Attorneys and Counsellors,
No. 60 Wall Street,
NEW YORK.
SPECIAL ATTENTION PAID TO COLLECTIONS.
mr5dly

REMOVAL
DR. M. B. JOHNSON
has removed to
Jackman & Smith's New Building,
over the Rock County Bank, where he will wait upon his friends and customers in any department of dentistry. de6daw

A Slight Cold, Cough, Hoarseness or Sore Throat, which might be checked with a simple remedy, if neglected, often terminates seriously. Few are aware of the importance of stopping a Cough or Slight Cold in its first stage; that which in the beginning would yield to a mild remedy, if not attended to, soon attacks the lungs.

Brown's Bronchial Troches were first introduced eleven years ago. It has been proved that they are the best article before the public for Coughs, Colds, Bronchitis, Asthma, Catarrh, the Hacking Cough in Consumption, and numerous affections of the Throat, giving immediate relief.

Public Speakers & Singers *will find them effectual for clearing and strengthening the voice.*

Sold by all Druggists and Dealers in Medicine, at 25 cents per box.

Sold in Janesville by TALLMAN & COLLINS, G. R. CURTIS, and all dealers in medicines. my12daw3m

Examination of Teachers.

THE examination of applicants for situations as Teachers in the public schools of the city of Janesville, for the ensuing year, will take place on Tuesday, July 1st, 1862, commencing at 9 o'clock A. M., at the High School Building in said city. The Board of Education, after such examination, will of course do as they think proper in employing candidates so examined.

By order of Board of Education.
H. N. COMSTOCK, Clerk.
Dated June 20th, 1862. je20d5d

Mill Wrights! Pattern and Model Making.

THE subscriber, having returned to his old vocation, the business of which he has followed for twenty-three years, would announce to the citizens of Janesville and surrounding country that he is prepared to execute any kind of job belonging to the craft, in the most improved, substantial and workmanlike manner.

REFERENCES.

GRAIN WAREHOUSE AND MILL OWNERS.		MASTER MILL WRIGHTS.	
A Hyatt Smith,	Janesville,	Ira Millimore,	Janesville,
John Hobson,	"	Sam'l Green,	Chicago, Ill.,
R G Harlow,	"	J R Clark,	Cohoes, N. Y.,
O W Norton,	"	Jacob Lansing,	"
J M Hanchett,	"	D Brust,	Waterford, "
O B Ford,	"	Clark & Evans,	W Troy, N Y
Thompson & Brown,	Monroe	Nathaniel Saver,	"
Israel Smith,	"	W Palmer,	Troy, N Y, builder of the big wheel at Burden & Co's iron works, the diameter is 65x21 ft face.
Wm Sanderson,	Milwaukee		
John Thomas,	"		

D. H. McCHESNEY.
Office in Bower City Mill, Janesville, Wis. fe17d6m

Second Hand Furniture Wanted!

For which Cash will be paid at
Terhune's Auction & Commission Store,
MYERS' NEW BLOCK.

THE place to buy
FURNITURE
Cheap, is at Terhune's Auction and Commission Store, Myers' New Block.

The place to buy
BOOTS & SHOES
Cheap, is at Terhune's Auction and Commission Store, Myers' New Block.

The place to buy
YANKEE NOTIONS
Cheap, is at Terhune's Auction and Commission Store, Myers' New Block.

The place to buy
ANYTHING
Cheap, is at Terhune's Auction and Commission Store, Myers' New Block. my26dtf

Great Bargains in Millinery.

MRS. O'DEA is now selling her large stock of new and fashionable winter Hats, in Velvet, Satin, Silk, etc., at a great sacrifice. In fact, no reasonable offer will be refused, as sales must be made or

BONNETS GIVEN AWAY!

to make room for her spring goods, and ladies will see even now, its handsome an assortment of millinery as can be seen west of New York.

☞ Old Bonnets of her customers will be retrimmed and made like new, *without any charge.*

Dresses made or cut to order, and the newest models furnished for a mere nothing. Please call and see, ladies, before purchasing elsewhere.

Warerooms in Young America block, over Harsh's Clothing Store, Main street. dec30dtf.

Flower Seeds! Flower Seeds!

A GREAT variety of Flower Seeds just received at
COLWELL'S DRUG STORE.
May 5th, 1862. my5dtf

MORTGAGES FOR SALE.

The Daily Gazette.

City of Janesville.

Monday Evening, June 30, 1862.

Official Paper of the City.



Forever float that standard sheet!
Where breathes the foe but falls before us?
With Freedom's soil beneath our feet,
And Freedom's banner streaming o'er us!

☞ See fourth page for local matters, and other interesting items.

The Great Battle.

The great battle near Richmond commenced on Thursday and continued, without much interruption, up to two o'clock A. M., to-day, Monday, since which time no reports have been received, and an official war bulletin, dated to-day at noon, says that telegraphic communication between Washington and headquarters is interrupted.

The battle, so far, (and we fear it is not ended) has been contested with terrible pertinacity and bravery on both sides, and the loss must be very great.

Jackson's whole army had reached Richmond, and from this we may guess that Beauregard's forces, or a portion of them, were there also.

We shall issue extras as fast as reports are received.

Gen. Fremont and the War Department.

It seems that Gen. Fremont, at first, only desired to be relieved from his command for a few days to consult with the war department, which was "curtly" refused. This treatment of Fremont was unworthy of the president or the secretary of war. Some little consideration might have been shown, under all the circumstances, towards a commanding general whom they had superceded. We much fear there has been a determination, at Washington, to sacrifice Gen. Fremont, without a reason. But we shall know all about it, soon, when we shall have more to say about it.

Confiscation Bill in the Senate.

The milk and water trial by jury Senate confiscation bill has been substituted in the senate for the practicable and stringent house bill, by a vote of 21 to 17. We regret very much to see the names of our two senators, Messrs. Howe and Doolittle, recorded in favor of the senate humbug. They will hear from their constituents on this subject when they get home.

CANADA LEFT OUT IN THE COLD.—A recent editorial article in the London Times informs the people of Canada that they must defend themselves from American invasion, as England cannot do it. The Times says: "It is not in our power to send forth from this little island a military force sufficient to defend the frontier of Canada against the numerous armies which have learnt arms and discipline in the great school of the present civil war." And again: "Should the colony wish to put an end to it (the connection) we would never draw the sword to protect it, and, if Canada will not fight to protect its independence from foreign invasion, neither will England."

GOD'S REVELATIONS.—There are, many persons who think that the only work that God ever did was to make the Bible.—When we talk to them about studying God, they say, "we must go to his revelation." But is the Bible the only revelation of God? Did He not make the heavens and the earth? Did he not make mankind kind society? And is He not revealing, every single day, His glory in the heavens, and His handiwork on earth? All that is bright and sweet, all that is attractive and noble in this world is a revelation of God. I do not believe that any man can carry a book in his pocket, that shall be a complete revelation of God. Let men employ the Bible to learn how to interpret nature, that other and greater revelation of God, and thereafter nature will be to them an omnipresent Bible. Then the sun will tell them what the Sun of Righteousness means; then the rains and dews will speak to them of that living water which flows for God's children; then summer and winter will have messages for them from God. No man can lose his Bible till he has lost his world, who has his teachings of the written book sanctified by the aspect of nature, and the changing events of life and society. We must have a broader culture, or we cannot have a broader piety.—*H. W. Beecher.*

EXCELLENT DEFINITION OF GOOD MANNERS.—A writer in the Atlantic Monthly thus describes what we are always theorizing about: "The world has always been charmed with fine manners, and why should it not? For what are fine manners but this: to carry your soul on your lip, in your eye, in the palm of your hand, and yet to stand not naked, but clothed by your individual quality—visible yet inscrutable—giving to the hearts of others, yet contained in your own bosom—nobly and humanely open, yet duly reticent and secured from invision. Polished manners often disappoint us; good manners never. The former may be taken on by indigent souls; the latter imply a noble and opulent nature."

The Charleston Mercury styles that city "the cradle of the rebellion." The Yankees are now rocking that cradle.

Correspondence of the Janesville Gazette.
From the Third Wisconsin Cavalry.

FORT SCOTT, June, 23d, 1862.

MESSRS. EDITORS:—Nothing of much importance has occurred here since I last wrote you. The second battalion of Barstow's cavalry arrived here on the 17th inst., commanded by Major Henning. The boys speak highly of their Major. They are now the only body of soldiers here, and have enough to do guarding the place, and watching the prisoners. They report the balance of the regiment still in Leavenworth, and their Colonel provost marshal of this state.

Five of the prisoners that were sent off on parole a short time since, on the following day after their release, were found sleeping in death not one half mile distant from this place. It was supposed that the Kansas boys pursued them toward their home, and when they had disappeared behind the bushes and trees, rushed upon them and shot them, for when found they were discovered to be pierced with bullets. No inquiries were made.

Last Tuesday we had the pleasure of visiting a camp of civilized Indians. They belong to the Shawnee tribe, and their apparel resembled that of a civilized people. The squaws were dressed in plain calico, with some exhibition of taste displayed about their capes and headdress. The men dressed in regular white men's clothes. The tribe must be quite wealthy as they own a large tract of land between here and Leavenworth.

On the 17th inst., the Fort Scott mail stage, *en route* for Kansas City, was robbed, twelve miles distant from the city by six men armed with rifles and shotguns. The party in the stage consisted of five men, two women, and four children.

The robbers took from the team one horse, and left a poney in its place, refusing to take the rest on account of their being thin in flesh. They robbed the passengers of all their arms, two valuable watches, and from $350 to $400 in money. The express matter was concealed, with $14,000 in money, under one of the ladies shawls, and was saved. The money belonged to one of the passengers. They also broke open the trunks, and took from them a large amount of clothing. The express messenger says that one of the passengers was a soldier, who had his discharge and was on his way home; his life was only spared through the intercessions and pleadings of the lady passengers. He also says that he knew three of the men belonging to the band, and that they were Missourians.

The fear of war again in Kansas has nearly subsided, and the country is returning to peace and prosperity. Trade in nearly every town is becoming brisk, and the spirit of enterprise begins to revive. Kansas never, since its organization as a territory, has been as quiet as it now is. The people are animated with a hope. The band that robbed the stage is the first that has turned up in Kansas since last November, and the probability is they will soon be caught.

New Mexico is also quiet. The mail stage runs regularly to and from Santa Fe, unmolested. The probability is there will be no need of an armed force there at present.

Missouri is striving for peace, but labors under many disadvantages. The rebels are, as yet, too plenty, and guerillas distract her people. Orders have been issued and several times published in the papers, to shoot down all these marauding parties when found. This will check them in the perpetration of outrages, and we trust that with the influence of the press, Missouri will soon be a thoroughly Union state, and that her prosperity will follow.

O. A. C.

Offices Under the National Tax Law.

The following synopsis of the machinery of the national tax law, just passed by congress, will be interesting to the large class who may offer their services to the government:

To carry the act into effect a small army of officers will be appointed, over whom a commissioner of internal revenue is to be placed. The salary of this official is fixed at $4,000 per annum. The officers under his direction, and their duties, will be, in brief, as follows, namely:

First—A collector for each collection district, to be appointed by the president, with the consent of the senate, whose duties it will be to collect for the government the taxes to be paid in said district. The compensation for his service is in the form of commissions on the amounts collected.

Second—An assessor for each assessment district, to be appointed also by the president, whose duty it will be to furnish the collector with a list of the persons to be taxed and the articles on which the taxes are levied. His salary is to be three dollars per diem, when engaged in preparation, and five dollars when in the actual performance of his duties as assessor. He is also to receive a commission of one dollar for each hundred names on the tax list.

Third—Deputy collectors to be appointed and paid by collectors. Their duties are to be to act as assistants.

Fourth—Assistant assessors to be appointed by assessors. Their salary is fixed at three dollars per day, in addition to which they will receive the same commission as assessors.

Fifth—Inspectors of liquors, etc., to be be appointed by collectors, whose duties will be to measure and examine the proof of liquors removed for sale, for which they are to receive fees from the owner thereof, the extent of which is to be fixed by the commissioner of internal revenue.

The officers above classified are to carry into effect the provisions of the bill, and are to be held strictly accountable for their actions. Collectors, through whose hands must pass very large sums of money, will be required to give heavy bonds for a honest performance of their duties. In some districts it is probable that bonds to the extent of $200,000 or $300,000 will be required.

BY TELEGRAPH.

REPORTED FOR THE DAILY GAZETTE.

BY WISCONSIN STATE TELEGRAPH LINE,
Office in Union Passenger Depot.

Last Night's Report.

The following is Mr. Stanton's order relieving General Fremont from his command:

WAR DEPARTMENT,
WASHINGTON, June 20th, 1862.

Major General John C. Fremont having requested to be relieved of the command of the 1st army corps of the army of Virginia, because, he says, the position assigned him by the appointment of Major General Pope as commander-in-chief of the army of Virginia, is subordinate and inferior to those heretofore held by him, and to remain in the subordinate command now assigned, would, as he says, largely reduce his rank and consideration in the service, it is ordered that Major General John C. Fremont be relieved from command. Second, That Brigadier General Rufus King be and he is hereby assigned to the command of the first army corps of the army of Virginia, in place of General Fremont, relieved.

By order of the President,
EDWIN M. STANTON.

HEADQUARTERS, MIDDLETOWN, VA., June 28.

General Fremont with his personal staff and an escort of cavalry, left camp at eight o'clock this morning. After visiting Generals Banks and Sigel, he dismissed most of his staff, and with the rest rode on to Martinsburg.

WASHINGTON, June 29.

Special to Chicago Tribune.—Gen. Fremont has turned over his command to Gen. Rufus King, and arrived at Baltimore this morning at 9 o'clock. He was expected to proceed immediately on a special train which had already been ordered for Secretary Seward, to New York.

His staff, quartermaster and commissary, as well as those from McDowell's and Bank's corps, have reported to Gen. Pope to inform him of their state of readiness for active operations.

Gen. Fremont did not at first ask to be relieved of his command. He forwarded a request for a ten days' leave of absence. It was understood that he would have availed himself of this to represent to the war office and the president the injustice of calling him out of his department, and to place him under his bitterest personal enemies, and so his request was curtly refused. He then asked to be relieved of his command.

WASHINGTON, June 27.

Gen. Pope has appointed Charles F. Malone, of Cincinnati, on his staff, with the rank of major; Christopher A. Morgan, promoted to the rank of colonel; Speed Butler, Col. Marshall, and other officers will be assigned to Gen. Pope's command by the war department.

Fremont's retiring was expected by most, and creates no surprise, except among his special friends.

Gen. Pope has been nearly all day at the war department, consulting Secretary Stanton, who will give him every possible aid. It is his design to complete all his business here and leave Monday. Numerous requests to be assigned under his command have been received here.

MEMPHIS, June 29—8 A. M., via CAIRO, June 29.

Special to Chicago Tribune.—Yesterday was quite lively though the thermometer stood in the shade at 94.

The election progressed after a fashion, but a small vote was cast. The entire vote was less than 700, whereas, ordinarily, Memphis turns out over 3,000. The first ward last year cast a larger number of ballots than the entire city this year. Mayor Park was re-elected with the entire Union ticket, there having been but slight opposition.

The election passed without violence or disturbance of any kind.

Mrs. R. M. Mason, residing nine miles east of this city, was robbed by some marauders of seven bales of cotton on Wednesday night. The cotton is supposed to have been brought to Memphis on drays.

Parties were sent out by Superintendent Bacon, yesterday, to repair the telegraph line and have not since been heard from and it is feared they have been captured by guerrilla parties, whose presence has been duly certified by those who have seen them near the city within a few days, supposed to be a part of Jackson's cavalry.

To-Day's Report.

[Reported Exclusively for the Daily Gazette.]

MORNING DISPATCHES.

NEW YORK, June 30.

The Tribune has issued an extra dated on the battle field, giving an account of two days desperate fighting. A company of Bucktails was surrounded and captured. Retreat of our right wing. Over 125,000 men were engaged. All civilians were ordered away from the White House, &c.

A severe and most determined battle was fought on the right wing Thursday and Friday, which is claimed by some of our officers as a successful strategic movement into which the enemy had unwittingly been drawn, and which will soon result in the capture of Richmond and the entire rebel army.

The attack was made by the enemy in immense force, who crossed the Chickahominy near the railroad, above Mechanicsville, on Thursday afternoon, and fought desperately, but were unable to drive our men a single rod, though the enemy were ten to our one.

The only force engaged that day was McCall's division. The battle lasting from 2 to 9 P. M., when the division was ordered back. Gen. McClellan was on the field expressing himself satisfied with the result.

Thursday about noon the enemy made an attack upon General Stoneman's forces, in the vicinity of Hanover Court House, probably for the purpose of accomplishing an outflanking movement on the right, and to engage our attention in that direction. Shortly afterwards they commenced a vigorous cannonading from their works on an eminence opposite Mechanicsville, about one and a half miles distant; also, from two batteries, one above and the other below. They were replied to by Campbell's Pennsylvania batteries, on picket duty, one on the Mechanicsville road and another from behind earthworks at the right of a grove.

About 2 P. M., the enemy's infantry and squadrons of cavalry crossed the Chickahominy in immense force, a short distance above the Virginia Central railroad, making a rapid advance toward Gen. McCall's division, who were entrenched on a hilly woodland across a swampy ravine, about a mile in the rear of Mechanicsville. The first Pennsylvania Rifles, Bucktails, and Campbell's Pennsylvania battery, were on picket duty, all of whom, except one company, fell back behind the breastworks and rifle pits, where a line of battle was drawn up. Company K of the Bucktails, who were on picket duty beyond the railroad, were surrounded by the enemy, and the last that was known of them they were trying to cut their way through. It is presumed the greater portion of them were taken prisoners.

The enemy advanced down at the rear of Mechanicsville, on a low, marshy ground, to where our forces were drawn up behind rifle pits and earthworks, on an eminence on the northerly side of a ravine, when the conflict became most terrible. The rebels, with determined courage, attempted to press forward over the miry ground, but the bullets and grape-shot fell among them like hail, mowing them down. This was continued till dark, when they withdrew. The cannonading was kept up on both sides until about 9 o'clock p. m., when the battle ceased. Our forces were covered by earthworks, and suffered but slightly.

Late in the afternoon the enemy made a charge with cavalry; about 1,000 of them came rushing down and attempted to cross the ravine where the horses became mired. A squadron of our cavalry seeing their position made a charge down the hill when the cavalry men abandoned their horses and fled. The infantry fight was then renewed, and, according to the statement of my informant, Surgeon Humphry of the Pennsylvania Bucktails regiment, continued until about seven o'clock a. m. when a retreat was ordered, very much against the will of the Pennsylvania boys, who begged to be allowed to hold their position. The outer forces then began to fall back. Porter's corps were some distance below Dr. Gaines' residence.

Of the next day's battle the correspondent says the cannonading and musketry was terrific. Duryen's gallant Zouaves were lying upon the ground for two hours while our batteries were shelling the woods over them. Finally, towards night the enemy attempted to break the centre line in front of Duryen's Zouaves. The musketry firing became terrific, lasting 20 or 30 minutes. Shortly afterwards an attempt was made to break through the right, which was repulsed; and half an hour later another attempt was made on the left, with the same result. The battle had then been raging for some hours without any apparent change or advantage on either side.

Reinforcements of artillery and infantry then came steadily along over the bridge to the field of battle. The enemy then seemed to make their last desperate determined effort and came near forcing our men back into the low ground between the hill and the bridge, where they could have been slaughtered by tens of thousands, artillery, ambulances and men, were hurrying towards the bridge, and a panic was almost inevitable, when a strong guard was placed across the bridge. At the time when the enemy had almost reached the main hospital, half a mil a from the river, Thomas Francis Meagher's Irishmen came over the hill, stripped to the bare arms, and were ordered to go in. They gave a yell and went to work and the result was that the enemy fell back to the woods, and thus matters stood up to 11 o'clock yesterday, Sunday morning.

At day's an attack was made along the front of the entire line, and was renewed at two A. M. in front of Gens. Hooker, Kearney and Sumner, without material result.

Another correspondent says of Friday's battle: Twice, all along the front did the rebels attack our lines, our rifle pits, and redoubts. Porter with 50 cannon, and Sherman's, Hooker's and Ayer's guns, mowed them with a death harvest. Their loss in killed and wounded was horrible.

Under date of Friday, midnight, the same correspondent says: Ten guns were taken from us by a sudden flank attack, covered by the thick smoke which hung around. Count De Paris captured a rebel major who belonged to Jackson's army. He said he had been in the Valley of the Shenandoah, all winter, and came here yesterday, with a part of Jackson's army. The rest of it arrived this morning. The whole of it was here.

He said that in the attack on our right, the rebels had from 60,000 to 80,000 troops. This will explain the enormous fire under which our men were borne down and swept away, precisely as some of the regiments were swept away at the Seven Pines.

Yesterday the Pennsylvania reserve drove the attacking regiments of Jackson's command. To-day, they were overpowered by the same troops reinforced. Sykes' regulars were called up, and proved unequal to the task of stopping them, and Slocum's command had to be added to them. The Count De Paris testifies to the remarkably good conduct of all the regiments that sustained this unequal attack on Porter. These gave way, indeed, but not one of them ran. Their losses are enormous.

The regular 11th infantry is about annihilated. Nearly every officer in it is killed or wounded. The 14th suffered also severely. Major Russell of the regulars, a kinsman of General McClellan, is killed. Col. Pratt of a New York regiment is also killed, and Lieut. Cols. Black and Switzer. Our loss in officers is very marked indeed. The disproportion in numbers was so extraordinary and the obstinacy of our troops so unyielding, that our losses were inevitably large. The artillery in both Porter's and Smith's divisions killed the rebels in heaps. The fire was terribly effective.

WASHINGTON, June 29.

Tribune's dispatch.—The question of the validity of the acceptances by Floyd of the drafts of Russell, Majors & Waddell having been referred by the Secretary of War to Attorney General, that officer has delivered an elaborate opinion against their validity, holding among other things, that the acceptance of drafts on a contract by the Secretary of War, in advance of the earning of the money, against which the drafts are drawn, is unauthorised by the law.

NEW YORK, June 30.

Secretary Seward, Generals Shields and Fremont, Governor Morgan and General Buckingham arrived here yesterday.

NEW YORK, June 30.

The following explains itself:

NEWBERNE, June 21.

To the Editor of the New York Tribune: In accordance with the request of his excellency, Gov. Stanly, I wish it published that I misunderstood his excellency, that he had no intention of closing my schools for colored people at Newberne, N. C., that he never intended to put in force the laws of North Carolina, and that until he gets explicit instructions from the government at Washington, D. C., he will neither interfere with my schools nor return fugitive slaves to their masters—all of which I do with the most sincere and heartfelt pleasure.

Signed
VINCENT COLYER.

WASHINGTON, June 28.

Gen. King and staff arrived in this city on Saturday evening, about 9 o'clock, and proceeded at once to report himself to the secretary of war.

The report that Gen. Banks is dissatisfied with the order placing Gen. Pope in command of the army of Virginia, is not true. Long ago he expressed his willingness to form a junction with either Fremont or McDowell, and act in the field subordinate to them, if by so doing it would contribute in the least to crush the rebellion. The appointment of Gen. Pope was no surprise to Gen. Banks.

Senator Wilson is still confined to his room. He is very weak, and suffers a great deal. His symptoms, however, under Surgeon Dorr, indicate that he will soon resume his seat.

The rumors here about foreign intervention are without foundation. Formal communications relative to the Butler affair at New Orleans or other comparative trifles are readily construed and magnified into intervention. Exactly the opposite is understood to be the authentic news from abroad, and it is apparent in all our foreign intercourse that there is an increasing respect for the government of the United States. The deliberations in the house of commons, which came by the last steamer, are conclusive. The city is full of exciting rumors of severe fighting near Richmond, and are believed, but no reliable intelligence concerning them has yet transpired.

MARTINSBURG, 27th, via BALTIMORE, June 29th.

Special to N. Y. Tribune.—I learn from officers just arrived that all is quiet at Middletown, and along our lines in the valley.

ST. LOUIS, June 29.

The reconstruction of the gunboat Essex, which was disabled at Fort Henry, last winter, has just been completed, and she made a trial trip, yesterday, proving a success in every respect. She has been lengthened 40 feet, her machinery placed below water line, casements raised from 6½ to 17 feet high, and thoroughly repaired throughout. Her officers claim that she will be more effective and durable than any other boat built in the west. Her armament consists of three 9 inch, and one 10 inch Dahlgreen shell guns; two 50-pounder rifle Dahlgreens, one long 32 and one 24-pounder boat howitzers, commanded by Captain W. D. Porter, and will leave for the south this week.

AFTERNOON DISPATCHES.

OFFICIAL WAR BULLETIN.

WASHINGTON, June 30—12 M.

The government has no accurate information of the state of affairs on the Peninsula by reason of the interruption of the telegraphic communication. Nothing has been received to warrant the belief of any serious disasters.

NEW YORK, June 30.

Flour receipts 34,661 bbls, market dull and slightly in favor of buyers, sales 9,000 bbls at 4,35a4,45 for super western, 4,70a4,90 common to medium extra western.

Wheat receipts 197,599 bushels, market slightly favors buyers, with a moderate export demand, sales 120,000 bushels at 1,00 a107 Chicago spring, 1,05a1,10 Mil. club, 1,11a1,12 amber Iowa.

MILWAUKEE, June 30.

Flour lower, wheat firm at ½c decline, sales at 77½ No. 2 and 81½ No. 2.

THE CONFEDERATES ON MCCLELLAN.—Since General McClellan has moved against the enemy, the rebel journals, from praising, have turned to abusing him! This is ominous that the rebel cause is regarded as in a bad way. The Richmond Dispatch lets out its venom on him as follows:

A MILITARY ADVENTURER.

In the early part of this war, General McClellan wrote to a distinguished officer in the south, expressing his desire to serve in the confederate army. If he dare deny the fact, and his recent reports prove that in mendacity he is the representative man of the Yankee nation, it can be demonstrated by such evidence as will close his lips in eternal silence. When he was at West Point, he affected to fraternize especially with those from the south, and to have little sympathy with those from his own section. We dare say this was genuine, and that he really was anxious to serve under Jeff. Davis in this war, but the high bribe offered by Lincoln was too much for his easy virtue. He was not the man to sacrifice his interest to sentiment, and of late has shown a disposition to become as extreme in his antagonism as in his friendship for the south.

The Richmond Whig copies the above, and adds:

After the battle of Rich Mountain, both McClellan and Rosecrans declared to confederate officers, who were prisoners of war, that they would much rather be leading an army against Massachusetts than Virginia. This can be proved by unimpeachable authority if denied. This boasted soldier and "gentleman" of the north is as much a hireling and adventurer as any Hessian in his ranks. If he has any conscience, it rebukes him daily for the base work in which he is employed. When to the pangs of remorse is added the shame of defeat, his condition will be such as even an enemy may pity.

It is commonly regarded as incumbent on those who make charges against a man's honor, to make the proof with the charge. When the charge is made and the proof only threatened, it is pretty good evidence that it cannot be produced.—*Cincinnati Gazette.*

DISINFECTING AGENTS.—As the warm weather approaches, our citizens should thoroughly cleanse their premises, rendering them as pure and healthy as possible. There are a number of disinfecting agents which will be found efficacious in removing offensive smells from damp, mouldy cellars, yard pools of stagnant water, decaying vegetable matter, etc. Either of the following will answer the purpose, while they cost but a trifle: 1, One pint of liquor of chloride of zinc, in one pailful of water, and one pound of chloride of lime in another pailful of water. This is perhaps the most effective of anything that can be used, and when thrown upon decaying vegetable matter of any description, will effectually destroy all offensive odors. 2, Three or four pounds of sulphate of iron (copperas) dissolved in a pailful of water, will in many cases be sufficient to remove all offensive odors. 3, Chloride of lime is the best to scatter about damp places, in yards, in damp cellars, and upon heaps of fish.

HANDSOMELY DONE.—The estimated total value of vessels and cargoes captured and taken into Key West for adjudication, since the commencement of the rebellion, is $1,379,285,68, of which about $1,000,000 worth remains unsold.

NEWSPAPERARCHIVE®

JANESVILLE DAILY GAZETTE.

VOLUME 6. JANESVILLE, WISCONSIN, MONDAY, JUNE 30, 1862. NUMBER 91.

The Daily Gazette
PUBLISHED EVERY EVENING EXCEPT SUNDAY,
BY
HOLT, BOWEN & WILCOX,
IN LAPPIN'S BLOCK, MAIN STREET.

TERMS:
SIX DOLLARS A YEAR, PAYABLE IN ADVANCE.
CHARLES HOLT. HIRAM BOWEN. DANIEL WILCOX.

RATES OF ADVERTISING.
Twelve lines close matter, or its equivalent in space, constitute a square.

1 Square 1 day,	$ 75
do do 3 "	1 00
do do 1 week,	2 00
do do 2 "	3 00
do do 4 "	4 00
do do 2 months,	5 00
do do 3 "	8 00
do do 6 "	8 00
do do 12 "	12 00
2 do 50 per cent. advance on 1 Square.	
3 do 50 per cent. advance on 2 Squares.	
¼ Column 3 months,	$ 12 00
do do 6 "	18 00
do do 1 year,	30 00
½ do 3 months,	14 00
do do 6 "	20 00
do do 1 year,	40 00
¾ do 3 months,	18 00
do do 6 "	30 00
do do 1 year,	60 00
1 do 3 months,	35 00
do do 6 "	60 00
do do 1 year,	100 00

Cards in "Business Directory," $1,50 per year each one for 3 lines; $1,00 per year for each additional line.
Special Notices, (leaded and kept inside, having precedence of ordinary advertisements,) 50 per cent advance on ordinary rates.
Notices of Meetings, Charitable Societies, Fire Companies, &c., half price.
Advertisements not accompanied with directions will be inserted till forbid, and charged for accordingly.
All Transient Advertisements must be paid for in advance. This rule will not be varied from.
Advertising bills Collectable quarterly.

BUSINESS DIRECTORY.

L. DAY & CO.
Boot and Shoe Manufacturers, in William's 5 story block, East Milwaukee street. jan1ddtf

NOAH NEWELL.
Wholesale and Retail Bookseller and Stationer, Lappin's block, east side of river, Janesville, Wis.

S. P. COLE, M. D.
Homeopathist and Surgeon. Office at Beale's Hat Store Residence, five doors south of the Baptist Church.

M. B. JOHNSON.
Dentist. Office in Jackman & Smith's block, over the Rock County Bank, Janesville, Wis. apr9dawtf

KNOWLTON & JACKSON,
Attorneys at Law, Hyatt House Block, Janesville, Wis
J. H. KNOWLTON. [jel3daw] A. A. JACKSON.

JOHN WINANS,
Attorney and Counselor at Law, office under Central Bank, Janesville, Wis au30dawtf

J. W. D. PARKER.
Attorney at Law, Janesville, Wis Office with Bates Nichols, North Main street. may23dawtf

WILLARD MERRILL.
Attorney at Law and United States Court Commissioner. Office Lappin's Block, Janesville, Wisconsin. apr19dawly

ELDRIDGE & PEASE.
Attorneys and Counsellors at Law. Office in Myers' block, Main street, Janesville, Wis.
E. B. ELDRIDGE, J. J. R. PEASE.

T. M. ATHERTON,
Counsellor and Attorney at Law, Collecting Agent, &c. Abstracts of Title furnished on short notice. Address, West Mitchell, Iowa. ja15dawtm

G. W. CHITTENDEN, M. D.,
Homeopathist and Surgeon. Office and residence, Academy st., a few rods northwest Milwaukee freight depot. jy9dawtf

SANFORD A. HUDSON,
Attorney and Counsellor at Law, Office in Empire Block, Janesville, Wisconsin.
June 24th, 1861. jo24dawtf

H. A. PATTERSON.
Attorney at Law and Justice of the Peace, Janesville, Wis. Office on Main street, nearly opposite the American Express Office. my23dawtf

J. M. MAY,
Attorney and Counsellor at Law. Office in May's Block opposite Myers House, corner Main and Milwaukee streets. je20dtf

I. O. O. F.
Wisconsin Lodge, No. 14, meets in Lappin's Block, on Wednesday Evening of each week.
mar19dtf I. A. PECKHAM, N. G.

P. D. SILVERNAIL, M. D.
Botanic Physician, may be consulted at N. Phinney's Hotel, Hanover, Wis., in all branches of his profession. Particular attention paid to chronic cases. fel8d6m

BENNETT, CASSODAY & GIBBS,
Attorneys and Counselors at Law. Office, Lappin's block, Janesville, Wis., will furnish Abstracts of Title and Loan Money. jy8d1y

W. ROBINSON.
Architect. Designs and plans for both public and private buildings, together with detail drawings, specifications, builders' contracts, estimates, &c., furnished at short notice. Office in Lappin's Block. sep13dtf

WANTED!
Recruits for the 8th Regiment of Infantry
of the
REGULAR ARMY!



THIS Regiment offers superior inducements to all Patriotic men. They being sure from the moment of their enlistment of Good Pay, Clothing, Rations and being commanded by Experienced Officers. Terms of enlistment, THREE YEARS.

Pay per Month, $13, $13, $13.

In case a soldier becomes disabled, he is sure of a good home at the Soldiers' Rest, or a Pension for Life. Apply, for further information, at No. 2 Hyatt House block, of
G. V. S. AIKEN, 2d Lt.,
8th Infantry U. S. Army,
Recruiting Officer.
no12dtf

DR. S. J. DEWEY,
Oculist and Aurist!
OF ROCKFORD, ILL.,
WILL treat all diseases to which the Eye and Ear are subject. Dr. D. being a physician and a graduate of the New York Ophthalmic College, with an experience of ten years practice in the northwest devoted to diseases of the Eye and Ear, feels assured in warranting to the afflicted in nearly every case a cure.
☞ Where no benefit is received no charges are made. Terms per week $3 50 jel1dtf

GUNSMITH.
THE undersigned has located his shop one door east of the Big Mill, up stairs where he is prepared to
Repair Guns, Pistols, Locks and Sewing Machines,
Keys Fitted, &c., &c.
POWDER AND SHOT
of the best quality constantly on hand.
☞ Guns to let to any responsible persons.
O. BROOKS.
Janesville, May 15th, 1862. my17d3m

NEW BOOKS! NEW BOOKS!!
JUST RECEIVED
AT THE
Literary and News Depot,
Corner of Main & Milwaukee Sts.,
SONGS in Many Keys, by Holmes; Cecil Dreeme, by Winthrop; another large invoice of Lessons in Life, by Tuckerman, together with a large assortment of popular Books, Toy Books, Juvenile Books, &c.
NEW MUSIC
received daily. A great variety of New Music for the Piano Forte.
☞ Remember the place to buy Newspapers, Illustrated Papers, Magazines, New Books, School Books, Stationery, New Music, is on the corner of Main and Milwaukee streets. fe6dtf

NEW SPRING GOODS!
A First Full invoice of New Spring Goods at
McKey & Bro's Mammoth Store,
East side Main street,
mr12dtf SIGN GOLDEN SHEEP.

Whitewash Brushes!
ALL styles and sizes, Very Cheap at
COLWELL'S DRUG STORE.
May 5th, 1862. my6dtf

WARRANTEE DEEDS FOR SALE

SPECIAL NOTICES.

REMOVAL!
DR. B. F. PENDLETON HAS REMOVED HIS
DENTAL ROOMS
to the new block of Jenkins & Dewey, first floor over the shoe store of Cyrus Miner, where he will attend to all the calls in his profession. ap28dawtf

Bailey's Boot & Shoe Store
HAS BEEN
REMOVED FROM MYERS' BLOCK
to the
OPPOSITE SIDE OF MAIN ST.,
one door north of
Tallman & Collins' Drug Store.
je17dawtf

BATCHELOR'S HAIR DYE!
The Best in the World.
WILLIAM A. BATCHELOR'S celebrated Hair Dye produces a color not to be distinguished from nature—warranted not to injure the Hair in the least; remedies the ill effects of bad dyes, and invigorates the Hair for life. GREY, RED or RUSTY HAIR instantly turns a splendid Black or Brown, leaving the Hair soft and beautiful. Sold by all Druggists, &c.
Genuine is signed WILLIAM A. BATCHELOR, *on the four sides of each box.*
Factory, No. 81, Barclay Street, New York.
my31 [*Late 233 Broadway and 16 Bond St.*] dawly

Medical Card.

TREAT & DODGE,
Physicians and Surgeons,
Janesville, - - - - Wisconsin.
Office in Jackman & Smith's New Block, East Milwaukee street. [S. P. DODGE, M. D
R. R. TREAT, M. D.]
Janesville, May 1st, 1862. ap30dawtf

ECHLIN & FOOTE,
Merchant Tailors
DEALERS IN
READY-MADE CLOTHING
CLOTHS, CASSIMERES, VESTINGS,
and
Gents' Furnishing Goods,
West Milwaukee St., two doors East of Central Bank,
Janesville, - - - - Wisconsin.
CUSTOM WORK
Done in a superior manner, and in the most approved style. jy19dtf

ALBERT COMSTOCK, D. L. HARTWICK
COMSTOCK & HARTWICK,
Attorneys and Counsellors,
No. 60 Wall Street,
NEW YORK.
SPECIAL ATTENTION PAID TO COLLECTIONS.
mr5d1y

REMOVAL
DR. M. B. JOHNSON
has removed to
Jackman & Smith's New Building,
over the Rock County Bank, where he will wait upon his friends and customers in any department of dentistry. de6daw

BROWN'S BRONCHIAL TROCHES

A Slight Cold,
Cough, Hoarseness or Sore Throat, which might be checked with a simple remedy, if neglected, often terminates seriously. Few are aware of the importance of stopping a Cough or Slight Cold in its first stage; that which in the beginning would yield to a mild remedy, if not attended to, soon attacks the lungs.
Brown's Bronchial Troches were first introduced eleven years ago. It has been proved that they are the best article before the public for Coughs, Colds, Bronchitis, Asthma, Catarrh, the Hacking Cough in Consumption, and numerous affections of the Throat, giving immediate relief.
Public Speakers & Singers
will find them effectual for clearing and strengthening the voice.
Sold by all Druggists and Dealers in Medicine, at 25 cents per box.
Sold in Janesville by TALLMAN & COLLINS, G. R. CURTIS, and all dealers in medicines. my12dawtm

Examination of Teachers.
THE examination of applicants for situations as Teachers in the public schools of the city of Janesville, for the ensuing year, will take place on Tuesday, July 1st, 1862, commencing at 9 o'clock A. M., at the High School Building in said city. The Board of Education, after such examination, will of course do as they think proper in employing candidates so examined.
By order of Board of Education.
H. N. COMSTOCK, Clerk.
Dated June 20th, 1862. je20d5d

Mill Wrighting! Pattern and Model Making.
THE subscriber, having returned to his old vocation, the business of which he has followed for twenty-three years, would announce to the citizens of Janesville and surrounding country that he is prepared to execute any kind of job belonging to the craft, in the most improved, substantial and workmanlike manner.
REFERENCES.

GRAIN WAREHOUSE AND MILL OWNERS,	MASTER MILL WRIGHTS.
A Hyatt Smith, Janesville,	Ira Miltimore, Janesville.
John Hobson, "	Sam'l Green, Chicago, Ill.,
E G Hartow, "	J R Clark, Congs, N. Y.,
O W Norton, "	Jacob Lansing, "
J M Hanchett, "	D Brust, Waterford, "
O B Ford, "	Clark & Evans, W Troy, N Y
Thompson & Brown, Monroe	Nathaniel Sever, " "
Israel Smith, "	W Palmer, Troy, N Y, builder of the big wheel at Burden & Co's iron works, the diameter is 65x24 ft face.
Wm Sanderson, Milwaukee	
John Thomas, "	

D. H. McCHESNEY.
Office in Bower City Mill, Janesville, Wis. fed7dtm

Second Hand Furniture Wanted!
For which Cash will be paid at
Terhune's Auction & Commission Store,
MYERS' NEW BLOCK.
THE place to buy
FURNITURE
Cheap, is at Terhune's Auction and Commission Store, Myers' New Block.
The place to buy
BOOTS & SHOES
Cheap, is at Terhune's Auction and Commission Store, Myers' New Block.
The place to buy
YANKEE NOTIONS
Cheap, is at Terhune's Auction and Commission Store, Myers' New Block.
The place to buy
ANYTHING
Cheap, is at Terhune's Auction and Commission Store, Myers' New Block. mr26d1y

Great Bargains in Millinery.
MRS. O'DEA is now selling her large stock of new and fashionable winter Hats, in Velvet, Satin, Silk, etc., at a great sacrifice. In fact, no reasonable offer will be refused, as sales must be made or
BONNETS GIVEN AWAY!
to make room for her spring goods, and ladies will find even now, as handsome an assortment of millinery as can be seen west of New York.
☞ Old Bonnets of her customers will be rearranged and made like new, *without any charge.*
Dresses made or cut to order, and the newest models furnished for a mere nothing. Please call and see, ladies, before purchasing elsewhere.
Warerooms in Young America block, over Hatch's Clothing Store, Main street. de30dtf

Flower Seeds! Flower Seeds!
A GREAT variety of Flower Seeds just received at
COLWELL'S DRUG STORE.
May 5th, 1862. my6dtf

MORTGAGES FOR SALE.

The Daily Gazette.
City of Janesville.
Monday Evening, June 30, 1862.
Official Paper of the City.

Forever float that standard sheet!
Where breathes the foe but falls before us?
With Freedom's soil beneath our feet,
And Freedom's banner streaming o'er us!

☞ See fourth page for local matters, and other interesting items.

The Great Battle.

The great battle near Richmond commenced on Thursday and continued, without much interruption, up to two o'clock A. M., to-day, Monday, since which time no reports have been received, and an official war bulletin, dated to-day at noon, says that telegraphic communication between Washington and headquarters is interrupted.

The battle, so far, (and we fear it is not ended) has been contested with terrible pertinacity and bravery on both sides, and the loss must be very great.

Jackson's whole army had reached Richmond, and from this we may guess that Beauregard's forces, or a portion of them, were there also.

We shall issue extras as fast as reports are received.

Gen. Fremont and the War Department.

It seems that Gen. Fremont, at first, only desired to be relieved from his command for a few days to consult with the war department, which was "curtly" refused. This treatment of Fremont was unworthy of the president or the secretary of war. Some little consideration might have been shown, under all the circumstances, towards a commanding general whom they had superceded. We much fear there has been a determination, at Washington, to sacrifice Gen. Fremont, without a reason. But we shall know all about it, soon, when we shall have more to say about it.

Confiscation Bill in the Senate.

The milk and water trial by jury Senate confiscation bill has been substituted in the senate for the practicable and stringent house bill, by a vote of 21 to 17. We regret very much to see the names of our two senators, Messrs. Howe and Doolittle, recorded in favor of the senate humbug. They will hear from their constituents on this subject when they get home.

CANADA LEFT OUT IN THE COLD.—A recent editorial article in the London Times informs the people of Canada that they must defend themseves from American invasion, as England cannot do it. The Times says: "It is not in our power to send forth from this little island a military force sufficient to defend the frontier of Canada against the numerous armies which have learnt arms and discipline in the great school of the present civil war." And again: "Should the colony wish to put an end to it (the connection) we would never draw the sword to protect it, and, if Canada will not fight to protect its independence from foreign invasion neither will England."

GOD'S REVELATIONS.—There are many persons who think that the only work that God ever did was to make the Bible.—When we talk to them about studying God, they say, "we must go to his revelation." But is the Bible the only revelation of God? Did He not make the heavens and the earth? Did he not make mankind and society? And is He not revealing, every single day, His glory in the heavens, and His handiwork on earth? All that is bright and sweet, all that is attractive and noble in this world is a revelation of God. I do not believe that any man can carry a book in his pocket that shall be a complete revelation of God. Let men employ the Bible to learn how to interpret nature, that other and greater revelation of God, and thereafter nature will be to them an omnipresent Bible. Then the sun will tell them what the Sun of Righteousness means; then the rains and dews will speak to them of that living water which flows for God's children; then summer and winter will have messages for them from God. No man can lose his Bible till he has lost his world, who has his teachings of the written book sanctified by the aspect of nature, and the changing events of life and society. We must have a broader culture, or we cannot have a broader piety.—*H. W. Beecher.*

EXCELLENT DEFINITION OF GOOD MANNERS.—A writer in the Atlantic Monthly thus describes what we are always theorizing about: "The world has always been charmed with fine manners, and why should it not? For what are fine manners but this: to carry your soul on your lip, in your eye, in the palm of your hand, and yet to stand not naked, but clothed by your individual quality—visible yet inscrutable—giving to the hearts of others, yet contained in your own bosom—nobly and humanely open, yet duly reticent and secured from invision. Polished manners often disappoint us; good manners never. The former may be taken on by indigent souls; the latter imply a noble and opulent nature."

The Charleston Mercury styles that city "the cradle of the rebellion." The Yankees are now rocking that cradle.

Correspondence of the Janesville Gazette.
From the Third Wisconsin Cavalry.

FORT SCOTT, June, 23d, 1862.

MESSRS. EDITORS:—Nothing of much importance has occurred here since I last wrote you. The second battalion of Barstow's cavalry arrived here on the 17th inst., commanded by Major Henning. The boys speak highly of their Major. They are now the only body of soldiers here, and have enough to do guarding the place, and watching the prisoners. They report the balance of the regiment still in Leavenworth, and their Colonel provost marshal of this state.

Five of the prisoners that were sent off on parole a short time since, on the following day after their release, were found sleeping in death not one half mile distant from this place. It was supposed that the Kansas boys pursued them toward their home, and when they had disappeared behind the bushes and trees, rushed upon them and shot them, for when found they were discovered to be pierced with bullets. No inquiries were made.

Last Tuesday we had the pleasure of visiting a camp of civilized Indians. They belong to the Shawnee tribe, and their apparel resembled that of a civilized people. The squaws were dressed in plain calico, with some exhibition of taste displayed about their capes and headdress. The men dressed in regular white men's clothes. The tribe must be quite wealthy as they own a large tract of land between here and Leavenworth.

On the 17th inst., the Fort Scott mail stage, *en route* for Kansas City, was robbed, twelve miles distant from the city by six men armed with rifles and shotguns. The party in the stage consisted of five men, two women, and four children.

The robbers took from the team one horse, and left a poney in its place, refusing to take the rest on account of their being thin in flesh. They robbed the passengers of all their arms, two valuable watches, and from $350 to $400 in money. The express matter was concealed, with $14,000 in money, under one of the ladies shawls, and was saved. The money belonged to one of the passengers. They also broke open the trunks, and took from them a large amount of clothing. The express messenger says that one of the passengers was a soldier, who had his discharge and was on his way home; his life was only spared through the intercessions and pleadings of the lady passengers. He also says that he knew three of the men belonging to the band, and that they were Missourians.

The fear of war again in Kansas has nearly subsided, and the country is returning to peace and prosperity. Trade in nearly every town is becoming brisk, and the spirit of enterprise begins to revive. Kansas never, since its organization as a territory, has been as quiet as it now is. The people are animated with a hope. The band that robbed the stage is the first that has turned up in Kansas since last November, and the probability is they will soon be caught.

New Mexico is also quiet. The mail stage runs regularly to and from Santa Fe, unmolested. The probability is there will be no need of an armed force there at present.

Missouri is striving for peace, but labors under many disadvantages. The rebels are, as yet, too plenty, and guerillas distract her people. Orders have been issued and several times published in the papers, to shoot down all these marauding parties when found. This will check them in the perpetration of outrages, and we trust that with the influence of the press, Missouri will soon be a thoroughly Union state, and that her prosperity will follow.

O. A. C.

Offices Under the National Tax Law.

The following synopsis of the machinery of the national tax law, just passed by congress, will be interesting to the large class who may offer their services to the government:

To carry the act into effect a small army of officers will be appointed, over whom a commissioner of internal revenue is to be placed. The salary of this official is fixed at $4,000 per annum. The officers under his direction, and their duties, will be, in brief, as follows, namely:

First—A collector for each collection district, to be appointed by the president, with the consent of the senate, whose duties it will be to collect for the government the taxes to be paid in said district. The compensation for his service is in the form of commissions on the amounts collected.

Second—An assessor for each assessment district, to be appointed also by the president, whose duty it will be to furnish the collector with a list of the persons to be taxed and the articles on which the taxes are levied. His salary is to be three dollars per diem, when engaged in preparation, and five dollars when in the actual performance of his duties as assessor. He is also to receive a commission of one dollar for each hundred names on the tax list.

Third—Deputy collectors to be appointed and paid by collectors. Their duties are to be to act as assistants.

Fourth—Assistant assessors to be appointed by assessors. Their salary is fixed at three dollars per day, in addition to which they will receive the same commission as assessors.

Fifth—Inspectors of liquors, etc., to be be appointed by collectors, whose duties will be to measure and examine the proof of liquors removed for sale, for which they are to receive fees from the owner thereof, the extent of which is to be fixed by the commissioner of internal revenue.

The officers above classified are to carry into effect the provisions of the bill, and are to be held strictly accountable for their actions. Collectors, through whose hands must pass very large sums of money, will be required to give heavy bonds for a honest performance of their duties. In some districts it is probable that bonds to the extent of $200,000 or $300,000 will be required.

BY TELEGRAPH.

REPORTED FOR THE DAILY GAZETTE.
BY WISCONSIN STATE TELEGRAPH LINE,
Office in Union Passenger Depot.

Last Night's Report.

The following is Mr. Stanton's order relieving General Fremont from his command:

WAR DEPARTMENT,
WASHINGTON, June 26th, 1862.

Major General John C. Fremont having requested to be relieved of the command of the 1st army corps of the army of Virginia, because, he says, the position assigned him by the appointment of Major General Pope as commander-in-chief of the army of Virginia, is subordinate and inferior to those heretofore held by him, and to remain in the subordinate command now assigned, would, as he says, largely reduce his rank and consideration in the service, it is ordered that Major General John C. Fremont be relieved from command. Second, That Brigadier General Rufus King be and he is hereby assigned to the command of the first army corps of the army of Virginia, in place of General Fremont, relieved.

By order of the President.
EDWIN M. STANTON.

HEADQUARTERS, MIDDLETOWN, VA., June 28.

General Fremont with his personal staff and an escort of cavalry, left camp at eight o'clock this morning. After visiting Generals Banks and Sigel, he dismissed most of his staff, and with the rest rode on to Martinsburg.

WASHINGTON, June 29.

Special to Chicago Tribune.—Gen. Fremont has turned over his command to Gen. Rufus King, and arrived at Baltimore this morning at 9 o'clock. He was expected to proceed immediately on a special train which had already been ordered for Secretary Seward, to New York.

His staff, quartermaster and commissary, as well as those from McDowell's and Banks's corps, have reported to Gen. Pope to inform him of their state of readiness for active operations.

Gen. Fremont did not at first ask to be relieved of his command. He forwarded a request for a ten days' leave of absence. It was understood that he would have availed himself of this to represent to the war office and the president the injustice of calling him out of his department, and to place him under his bitterest personal enemies; and so his request was curtly refused. He then asked to be relieved of his command.

WASHINGTON, June 27.

Gen. Pope has appointed Charles F. Malone, of Cincinnati, on his staff, with the rank of major; Christopher A. Morgan, promoted to the rank of colonel; Speed Butler, Col. Marshall, and other officers will be assigned to Gen. Pope's command by the war department.

Fremont's retiring was expected by most, and creates no surprise, except among his special friends.

Gen. Pope has been nearly all day at the war department, consulting Secretary Stanton, who will give him every possible aid. It is his design to complete all his business here and leave Monday. Numerous requests to be assigned under his command have been received here.

MEMPHIS, June 29—8 A. M., via CAIRO, June 29.

Special to Chicago Tribune.—Yesterday was quite lively though the thermometer stood in the shade at 94.

The election progressed after a fashion, but a small vote was cast. The entire vote was less than 700, whereas, ordinarily, Memphis turns out over 3,000. The first ward last year cast a larger number of ballots than the entire city this year. Mayor Park was re elected with the entire Union ticket, there having been but slight opposition.

The election passed without violence or disturbance of any kind.

Mrs. R. M. Mason, residing nine miles east of this city, was robbed by some marauders of seven bales of cotton on Wednesday night. The cotton is supposed to have been brought to Memphis on drays.

Parties were sent out by Superintendent Bacon, yesterday, to repair the telegraph line and have not since been heard from and it is feared they have been captured by guerrilla parties, whose presence has been duly bertified by those who have seen them near the city within a few days, supposed to be a part of Jackson's cavalry.

To-Day's Report.

[Reported Exclusively for the Daily Gazette.]

MORNING DISPATCHES.

NEW YORK, June 30.

The Tribune has issued an extra dated on the battle field, giving an account of two days desperate fighting. A company of Bucktails was surrounded and captured. Retreat of our right wing. Over 125,000 men were engaged. All civilians were ordered away from the White House, &c.

A severe and most determined battle was fought on the right wing Thursday and Friday, which is claimed by some of our officers as a successful strategic movement into which the enemy had unwittingly been drawn, and which will soon result in the capture of Richmond and the entire rebel army.

The attack was made by the enemy in immense force, who crossed the Chickahominy near the railroad, above Mechanicsville, on Thursday afternoon, and fought desperately, but were unable to drive our men a single rod, though the enemy were ten to our one.

The only force engaged that day was McCall's division. The battle lasting from 2 to 9 P. M., when the division was ordered back. Gen. McClellan was on the field expressing himself satisfied with the result.

Thursday about noon the enemy made an attack upon General Stoneman's forces, in the vicinity of Hanover Court House, probably for the purpose of accomplishing an outflanking movement on the right, and to engage our attention in that direction. Shortly afterwards they commenced a vigorous cannonading from their works on an eminence opposite Mechanicsville, about one and a half miles distant; also, from two batteries, one above and the other below. They were replied to by Campbell's Pennsylvania batteries, on picket duty, one on the Mechanicsville road and another from behind earthworks at the right of a grove.

About 2 P. M., the enemy's infantry and squadrons of cavalry crossed the Chickahominy in immense force, a short distance above the Virginia Central railroad, making a rapid advance toward Gen. McCall's division, who were entrenched on a hilly woodland across a swampy ravine, about a mile in the rear of Mechanicsville. The first Pennsylvania Rifles, Bucktails, and Campbell's Pennsylvania battery, were on picket duty, all of whom, except one company, fell back behind the breastworks and rifle pits, where a line of battle was drawn up. Company K of the Bucktails, who were on picket duty beyond the railroad, were surrounded by the enemy, and the last that was known of them they were trying to cut their way through. It is presumed the greater portion of them were taken prisoners.

The enemy advanced down at the rear of Mechanicsville, on a low, marshy ground, to where our forces were drawn up behind rifle pits and earthworks, on an eminence on the northerly side of a ravine, when the conflict became most terrible. The rebels, with determined courage, attempted to press forward over the miry ground, but the bullets and grape-shot fell among them like hail, mowing them down. This was continued till dark, when they withdrew. The cannonading was kept up on both sides until about 9 o'clock p. m., when the battle ceased. Our forces were covered by earthworks, and suffered but slightly.

Late in the afternoon the enemy made a charge with cavalry; about 1,000 of them came rushing down and attempted to cross the ravine when the horses became mired. A squadron of our cavalry seeing their position made a charge down the hill when the cavalry men abandoned their horses and fled. The infantry fight was then renewed, and, according to the statement of my informant, Surgeon Humphry of the Pennsylvania Bucktails regiment, continued until about seven o'clock a. m. when a retreat was ordered, very much against the will of the Pennsylvania boys, who begged to be allowed to hold their position. The outer forces then began to fall back. Porter's corps were some distance below Dr. Gaines' residence.

Of the next day's battle the correspondent says the cannonading and musketry was terrific. Duryea's gallant Zouaves were lying upon the ground for two hours while our batteries were shelling the woods over them. Finally, towards night the enemy attempted to break the centre line in front of Duryea's Zouaves. The musketry firing became terrific, lasting 20 or 30 minutes. Shortly afterwards an attempt was made to break through the right, which was repulsed; and half an hour later another attempt was made on the left, with the same result. The battle had then been raging for some hours without any apparent change or advantage on either side.

Reinforcements of artillery and infantry then came steadily along over the bridge to the field of battle. The enemy then seemed to make their last desperate determined effort and came near forcing our men back into the low ground between the hill and the bridge, where they could have been slaughtered by tens of thousands, artillery, ambulances and men, were hurrying towards the bridge, and a panic was almost inevitable, when a strong guard was placed across the bridge. At the time when the enemy had almost reached the main hospital, half a mile from the river, Thomas Francis Meagher's Irishmen came over the hill, stripped to the bare arms, and were ordered to go in. They gave a yell and went to work and the result was that the enemy fell back to the woods, and thus matters stood up to 11 o'clock yesterday, Sunday morning.

At dark an attack was made along the front of the entire line, and was renewed at two A. M. in front of Gens. Hooker, Kearney and Sumner, without material result.

Another correspondent says of Friday's battle: Twice, all along the front did the rebels attack our lines, our rifle pits, and redoubts. Porter with 50 cannon, and Sherman's, Hooker's and Ager's guns, mowed them with a death harvest. Their loss in killed and wounded was horrible.

Under date of Friday, midnight, the same correspondent says: Ten guns were taken from us by a sudden flank attack, covered by the thick smoke which hung around. Count De Paris captured a rebel major who belonged to Jackson's army. He said he had been in the Valley of the Shenandoah, all winter, and came here yesterday, with a part of Jackson's army. The rest of it arrived this morning. The whole of it was here.

He said that in the attack on our right, the rebels had from 60,000 to 80,000 troops. This will explain the enormous fire under which our men were borne down and swept away, precisely as some of the regiments were swept away at the Seven Pines.

Yesterday the Pennsylvania reserve drove the attacking regiments of Jackson's command. To-day, they were overpowered by the same troops reinforced. Sykes' regulars were called up, and proved unequal to the task of stopping them, and Slocum's command had to be added to them. The Count De Paris testifies to the remarkably good conduct of all the regiments that sustained this unequal attack on Porter. These gave way, indeed, but not one of them ran. Their losses are enormous.

The regular 11th infantry is about annihilated. Nearly every officer in it is killed or wounded. The 14th suffered also severely. Major Russell of the regulars, a kinsman of General McClellan, is killed. Col. Pratt of a New York regiment is also killed, and Lieut. Cols. Black and Switzer. Our loss in officers is very marked indeed. The disproportion in numbers was so extraordinary and the obstinacy of our troops so unyielding, that our losses were inevitably large. The artillery in both Porter's and Smith's divisions killed the rebels in heaps. The fire was terribly effective.

WASHINGTON, June 29.

Tribune's dispatch.—The question of the validity of the acceptances by Floyd of the drafts of Russell, Majors & Waddell having been referred by the Secretary of War to Attorney General, that officer has delivered an elaborate opinion against their validity, holding among other things, that the acceptance of drafts on a contract by the Secretary of War, in advance of the earning of the money, against which the drafts are drawn, is unauthorised by the law.

NEW YORK, June 30.

Secretary Seward, Generals Shields and Fremont, Governor Morgan and General Buckingham arrived here yesterday.

NEW YORK, June 30.

The following explains itself:

NEWBERNE, June 21.

To the Editor of the New York Tribune: In accordance with the request of his excellency, Gov. Stanly, I wish it published that I misunderstood his excellency, that he had no intention of closing my schools for colored people at Newberne, N. C., that he never intended to put in force the laws of North Carolina, and that until he gets explicit instructions from the government at Washington, D. C., he will neither interfere with my schools nor return fugitive slaves to their masters—all of which I do with the most sincere and heartfelt pleasure.

Signed
VINCENT COLYER.

WASHINGTON, June 28.

Gen. King and staff arrived in this city on Saturday evening, about 9 o'clock, and proceeded at once to report himself to the secretary of war.

The report that Gen. Banks is dissatisfied with the order placing Gen. Pope in command of the army of Virginia, is not true. Long ago he expressed his willingness to form a junction with either Fremont or McDowell, and act in the field subordinate to them, if by so doing it would contribute in the least to crush the rebellion. The appointment of Gen. Pope was no surprise to Gen. Banks.

Senator Wilson is still confined to his room. He is very weak, and suffers a great deal. His symptoms, however, under Surgeon Dorr, indicate that he will soon resume his seat.

The rumors here about foreign intervention are without foundation. Formal communications relative to the Butler affair at New Orleans or other comparative trifles are readily construed and magnified into intervention. Exactly the opposite is understood to be the authentic news from abroad, and it is apparent in all our foreign intercourse that there is an increasing respect for the government of the United States. The deliberations in the house of commons, which came by the last steamer, are conclusive. The city is full of exciting rumors of severe fighting near Richmond, and are believed, but no reliable intelligence concerning them has yet transpired.

MARTINSBURG, 25th, via BALTIMORE, June 29th.

Special to N. Y. Tribune.—I learn from officers just arrived that all is quiet at Middletown, and along our lines in the valley.

ST. LOUIS, June 29.

The reconstruction of the gunboat Essex, which was disabled at Fort Henry, last winter, has just been completed, and she made a trial trip, yesterday, proving a success in every respect. She has been lengthened 40 feet, her machinery placed below water line, casements raised from 6½ to 17 feet high, and thoroughly repaired throughout. Her officers claim that she will be more effective and durable than any other boat built in the west. Her armament consists of three 9 inch, and one 10 inch Dahlgreen shell guns, two 50-pounder rifle Dahlgreens, one long 32 and one 24-pounder boat howitzers, commanded by Captain W. D. Porter, and will leave for the south this week.

AFTERNOON DISPATCHES.

OFFICIAL WAR BULLETIN.

WASHINGTON, June 30—12 M.

The government has no accurate information of the state of affairs on the Peninsula by reason of the interruption of the telegraphic communication. Nothing has been received to warrant the belief of any serious disasters.

NEW YORK, June 30.

Flour receipts 34,661 bbls, market dull and slightly in favor of buyers, sales 9,000 bbls at 4,35a4,45 for super western, 4,70a4,90 common to medium extra western.

Wheat receipts 197,599 bushels, market slightly favors buyers, with a moderate export demand, sales 120,000 bushels at 1,00 a107 Chicago spring, 1,05a1,10 Mil. club, 1,11a1,12 amber Iowa.

MILWAUKEE, June 30.

Flour lower, wheat firm at ½c decline, sales at 77½ No. 2 and 81½ No. 2.

THE CONFEDERATES ON MCCLELLAN.—Since General McClellan has moved against the enemy, the rebel journals, from praising, have turned to abusing him. This is ominous that the rebel cause is regarded as in a bad way. The Richmond Dispatch lets out its venom on him as follows:

A MILITARY ADVENTURER.

In the early part of this war, General McClellan wrote to a distinguished officer in the south, expressing his desire to serve in the confederate army. If he dare deny the fact, and his recent reports prove that in mendacity he is the representative man of the Yankee nation, it can be demonstrated by such evidence as will close his lips in eternal silence. When he was at West Point, he affected to fraternize especially with those from the south, and to have little sympathy with those from his own section. We dare say this was genuine, and that he really was anxious to serve under Jeff. Davis in this war, but the high bribe offered by Lincoln was too much for his easy virtue. He was not the man to sacrifice his interest to sentiment, and of late has shown a disposition to become as extreme in his antagonism as in his friendship for the south.

The Richmond Whig copies the above, and adds:

After the battle of Rich Mountain, both McClellan and Rosecrans declared to confederate officers, who were prisoners of war, that they would much rather be leading an army against Massachusetts than Virginia. This can be proved by unimpeachable authority if denied. This boasted soldier and "gentleman" of the north is as much a hireling and adventurer as any Hessian in his ranks. If he has any conscience, it rebukes him daily for the base work in which he is employed. When to the pangs of remorse is added the shame of defeat, his condition will be such as even an enemy may pity.

It is commonly regarded as incumbent on those who make charges against a man's honor, to make the proof with the charge. When the charge is made and the proof only threatened, it is pretty good evidence that it cannot be produced.—*Cincinnati Gazette.*

DISINFECTING AGENTS.—As the warm weather approaches, our citizens should thoroughly cleanse their premises, rendering them as pure and healthy as possible. There are a number of disinfecting agents which will be found efficacious in removing offensive smells from damp, mouldy cellars, yard pools of stagnant water, decaying vegetable matter, etc. Either of the following will answer the purpose, while they cost but a trifle: 1, One pint of liquor of chloride of zinc, in one pailful of water and one pound of chloride of lime in another pailful of water. This is perhaps the most effective of anything that can be used, and when thrown upon decaying vegetable matter of any description, will effectually destroy all offensive odors. 2, Three or four pounds of sulphate of iron (copperas) dissolved in a pailful of water, will in many cases be sufficient to remove all offensive odors. 3, Chloride of lime is the best to scatter about damp places, in yards, in damp cellars, and upon heaps of filth.

HANDSOMELY DONE.—The estimated total value of vessels and cargoes captured and taken into Key West for adjudication, since the commencement of the rebellion, is $1,879,263,28, of which about $1,000,000 worth remains unsold.

TAX SALE.

Notice is hereby given that so much of each lot and parcel of land described in the following tax list for the years 1854, 1855, 1856 and 1857, as may be necessary for that purpose, will, on the 3rd Monday of July, 1862, be sold by the undersigned treasurer of the city of Janesville, at public auction at the office of said treasurer in said city, for the payment of the taxes, charges and interest thereon specified in said list; that such sale will be opened at 10½ a. m. of said last mentioned day, and continue until all of said lots, lands, pieces or parcels of lands are sold respectively.

S. FOORD, JR., City Treasurer.

Dated Treasurer's Office,
City of Janesville, June 16th 1862.

1854.

ORIGINAL PLAT OF JANESVILLE.

Names	Lt	Bk	Amt	Name	Lt	Bk	Amt
J H Babbitt that pt lt 1 lying s of Milwaukee st	8	4	10	A H Smith	3	22	15 52
A H Smith	1	22	37 51	do	4	22	24 49
do	2	22	6 50	do	5	22	42 51
				do	6	22	38 51
				J H Sleeper	8	24	24 47

Hickory Glen.

A H Smith	3		3 50	A H Smith lots 16 17			9 50
T Shaw n h lt 8, 9 10			18 19 20				4 10
11 12, n h 13			11 29	T Shaw lts 23 24			

Pease's Addition.

John Nichols, Jr	w h 30	9 31

Pixley & Shaw's Addition.

Unknown	15		1 70	Unknown			
do	16		1 70		w h	44	1 70
do	e h	17	1 12	do	w q	45	2 31
do	s h	22	1 12	do		99	1 70
do		28	1 70	do		91	1 70
do		39	1 70	do		92	1 70
do		37	1 70	do		93	1 70
do	e h	25	1 12	do		94	1 70
do	e q	39	1 12	do	w h	7	1 70
do		42	2 31	do	w q	8	1 12
do	w h	43	2 31	do			1 12

Clark & Withrow's Addition.

Unknown	5	6	5 30	Unknown	5	6	5 30

Smith, Bailey & Stone's Addition.

John Hays	23 a 22	15 52

Doe's Addition.

D A Richardson estate	13 a 20	13 51	Geo W Austin est n h s w q 47	6 50

Rockport.

Unknown	2	2	3 49	Unkn	4	15	2 31
do	4	2	3 49	do	3	16	2 31
do	5	2	5 49	do und lt n s		2	12 51
do	2	3	3 49	do w s		5	6 50
do und n s	3	3	3 49	do e s		7	6 50
do	3	2	8 56	do e s		8	6 50
do	7	3	2 06	do s s	4	12	3 24
do	8	3	2 06	do s s	5	13	3 84
do	9	3	2 06	do s s	4	13	3 84
do	1	15	2 21	do s s	6	14	3 31
do	2	15	2 31	do e s		15	6 50
do	3	15	2 31				

Palmer & Sutherland's Addition.

Unknown	4	22	4 14	J Carlin	1	21	9 64
do	5	22	5 38				

Smith's Addition.

A H Smith lts 1 2			2 90	A H Smith			
do 3 4 5			8 94	1 2 3 4 5 6 7 8 9			
do 4 5			2 65	10 11 12 13 14			
do 1 2 3 4 5 6 7 8 35			20 60	15 16 17 18 19			
do 1 2 3 4 6 7 38			17 58	20 21 22			8 26 90
do 1 3 4 5 6 7			37	do 1 3 5 7 9		10	6 50
do 1 2 4 5 7			33	do 1 3 5 7 9		11	6 50
do 1 2 3 4 5 7 34			49 22	do 1 3 5 7 9		12	6 50
A H Smith 1 3 5 7				do 1 3 5 7 9		13	6 50
9 11 13 15 17				do 1 3 5 7 9		14	8 50
19 21		1	26 90	do 1 3 7 9		15	5 30
Unkn 1 3 4 5 7		39	6 50	do 1 3 5 7 9		16	12 62
do 1 3 5 7		42	5 31	do 11 13		19	5 92
do 1 3 5 7		44	10 08	do 1 3 5 7 9 11 3 21			9 02
do 1 3 5 7		45	10 08	do 1 3 5 7 9 11 3 22			9 02
A H Smith 11 13				do 1 3 5 7 9 11 3 23			9 02
15 17 19 21		3	14 91	do 1 3 5 7 8 9 10			
do 1 3 5 7 9 11 13				11 12 13 14		24	13 90
15 17 19 21		4	19 70	do 1 3 5 7 8		25	6 60
do 1 3 5 7 9 11 13				do 1 3 5 7		26	5 36
15 17 19 21		5	13 70	do 1 3 5 7		27	5 36
do 1 3 5 7 9 11 13				do 1 3 5 7		28	5 36
15 17 19 21		6	18 70	do 1 3 5 7		29	5 36
do 1 2 3 4 5 6 7 8 9							
10 11 12 13 14							
16 18 17 18 19							
20 21 22		7	26 90				

Baltimore's Addition.

Unkn	15	1 12	Unkn	97	4 10	wick	165 1 69
do	16	1 12	J Menzies	94	30 51	Unkn	167 1 69
do	17	1 12	Unkn	126	4 10	do	168 1 69
do	18	1 12	do	127	1 69	do	169 1 69
do	19	1 12	do	132		do	170 1 69
do	20	1 12	do	131	2 90	do	173 1 69
do	21	1 12	do	134	1 12	do	174 1 69
do	22	1 12	do	137	1 12	do	188 1 69
do	23	1 12	do	138	1 12	do	185 1 69
do	58	2 31	P Whitaker			do	189 1 69
do	59	2 31	145 a 146	180	53	do	189 1 69
do	60	4 11	Unkn	147	1 69	do	190 1 69
do	74	2 31	do	148	1 69	do	191 1 69
do	75	2 31	do	149	1 69	do	195 1 69
do	76	2 31	do	150	1 69	do	196 1 69
do	77	2 31	do	151	1 69	do	104 1 69
do	79	3 50	do	156	1 69	do	197 1 69
do	80	3 50	do	157	1 69	do	198 1 69
do	81	4 10	do	158	1 69	do	199 1 69
do	82	3 50	do	159	1 69	do	201 1 69
do	83	3 50	do	160	1 69	do	202 1 69
do	89	3 50	do	161	1 69	do	204 1 69
do	91	3 50	do	162	1 69	do	205 1 69
do	92	2 90	do	163	1 69	do	178 2 90
do	96	4 10	do	164	1 69	do	179 2 90
						do	180 2 90

Monterey Addition.

Unknown	8	21 74	Unknown	69	2 90
do	61 a 52	2 07			

Smith, Bailey & Stone's Addition.

R R V U R R Co, pt of lt 179 bd n by Whiton & King and Heller, e by High street, s and w by Academy st and s by Bluff st	43 51

Smith & Bailey's Addition.

M Carroll	15	3 48	A H Smith	48	1 71
Carr & Atkinson	28	21 58	John Tompkinson	8	2 90
R R V U R R Co	62	63 18	50		

Mitchell's Addition.

R R V U R R Co, nly pt of lt 9 being pt now used as railroad track,	4 50
do their interest in lt 4 being fractional lt bd n by Wall st, e by lot 3, s by Croft and w by lot 5	4 10
do their interest in lot 5 bd as follows: commencing at the nw cor of lot 4 at a stake Wall st run thence at right angles with Wall st 8 rods, thence westerly and parallel with Wall st 4 rods, thence n at right angles 8 rods to a side of Wall st, thence s along a line of Wall st to place of beginning; also beginning at n line of Milwaukee st and sw corner of lot sold to Jackman & Smith by Mitchell, thence north at right angles with Milwaukee st 133 ft, thence s 66 ft, thence n 152, thence w along the s boundary line of Wall st 21 ft to nw cor of lt 5, thence s along a boundary line of Madison st 244 ft to sw corner of lot, thence e along a boundary line of Pleasant st and Milwaukee st 8 ft to place of beginning,	21 52

Mitchell's 2d Addition.

Unknown	n h n h s w q	39	1 69	E L Roberts	e h n	51	2 31
do	s h n h s w q	39	1 69	h n h		51	2 31
do		73	2 90	Unkn		74	2 90

Croft's Addition.

J & M Croft	30	2 90

Subdivision of lot 175 in Smith, Bailey & Stone's Addition to Janesville.

Unknown	16	20 91

Original Plat of Janesville, 2d Ward.

J C May pt lt 1 bk 34, 8 ft by about 30 being pt of an alley in the rear of Ricker and William's block,		2 90

Farming Lands in Second Ward.

Volney Atwood, 1 acre in se qr sec 25, town 3, range 12,		3 58
C Storey, 1 acre in se qr sec 25 town 3 range 12		12 51
J Hill, 1-4 acre in se qr sec 25 town 3 range 12		2 31
J Nichols Jr, 5 acres in se qr sec 25 town 3 range 12		12 51
J D R Pease, 76 acres in n hf ne qr except 4 acres to agricultural society, sec 25 town 3 range 12		91 80
Luke Stoughton, 1¼ acres in sec 25 town 3 range 12, in so nw cor of the s hf ne qr, as lies e of the Milton road, a triangular piece containing 2 acres more or less		8 50
J A Sleeper, 2 40-100 acres in sec 25 town 3 range 12, in se qr, bd n by Ann st, e by Caroline st, s by Harmony st, w by Cornelia st, in Pease's addition		7 70
J M Burgess, 78¾ acres in sec 25, town 3 range 12, in e hf ne qr except 1¼ acres assessed to Luke Stoughton		94 13
Hiram Taylor, 3 acres in sec 25 town 3 range 12, in se qr		56 80
M & M R K Co, 15 acres in sec 25 town 3 range 12, land bd n by qr line, e by land owned by R R V U R R Co, s by Hyatt st, w by Fulton road, all in sw qr		180 58
J Miland, 4½ acres in sec 30 town 3 range 13 in sw qr sw qr, bd nly by Court st, e by C S Abeel's land, s by Ruger st, and w by Sanford Williams' land		11 30
Sanford Williams, 1 acre in sec 30 town 3 range 13, on w side of Millard's, 4½ acres and adjoining		42 89
E V Whiton, 10 acres in sec 30 town 3 range 13, in nw cor sw qr sw qr n of Milwaukee road		18 51
E V Whiton, 7 acres in sec 30 town 3 range 13, in sw qr sw qr bd w by sec line, n by Milwaukee road, s by road leading from Court st to Milwaukee road		114 51
Luke Stoughton, 127½ acres in sec 30 town 3 range 13, all sw qr except 32½ acres assessed to Millard, Whiton and Abeel		183 58
C S Abeel, 2 acres in sec 30 town 3 range 13, pt sw qr e and adj Millard's 4½ acres		12 50
R B Treat, 2 acres in sec 30 town 3 range 13, pt of sw qr e and adj C S Abeel		5 31
A C Bates, 1 55-100 acres in sec 30 town 3 range 13, pt sw qr e and adj R B Treat		4 70
J Sluclstr, 10 acres in sec 36 town 3 range 12, land in ne qr, bd w by town plat of Janesville, n by Milwaukee road, s by road leading from Court st to Milwaukee road		30 51
Hiram Taylor, 1 acre in sec 36 town 3 range 12, land in ne qr bd n by sec line, s by Milwaukee road, w by Milton road and town plat of Janesville		6 50
Jonas Trumbile, 4 acres in sec 25 town 3 range 12, 13 rods w side Fulton road running to river in nw qr		10 09
A M Pratt, 10 acres in sec 25 town 3 range 12, in nw qr bd n by city line, e by railroad, s by Crosby, and w by Rock river		18 50
S D Smith, 80 acres in sec 30 town 3 range 13, e hf nw qr		48 50
Unknown, 18 60-100 sec 30, town 3 range 13, all of nw qr nw qr lying e of Milton road		36 51
Hayward, 29 acres in sec 30 town 3 range 13, all nw qr nw qr except 1 acre in sw cor		48 50
Luke Stoughton, 29 acres in sec 30 town 3 range 13, sw qr nw qr except 11 acres in nw cor		36 01
Daniel Bennett, 11 acres in sec 30 town 3 range 13, in nw cor sw qr nw qr		12 52
T Jackson, 5 acres in sec 25 town 3 range 12, in se cor		12 52
J M May 1 acre in sec 25 town 3 range 12, in se cor, beginning 5 93-100 chains w of sw cor of sec; thence w on a line of sec 2 chains ½ link n ½° w to center of road; thence ne along center of road 1½ chains; thence s 18° to place of beginning		3 50
Hiram Jackman, 1 acre in sec 25 town 3 range 12, in se cor w of and adj J M May		3 50
T Shaw, 30 acres in sec 25 town 3 range 12, all of lot 3 lying w of Fulton road, n of Pixley & Shaw's addition		36 51
T Shaw, 60 acres in sec 25 town 3 range 12, all land in sw qr e of R R V U R R Co, and n of Hickory Glen, except lots 43 44 45 46 47 48 49 50 51 w hf 53 54 60 in Pixley & Shaw's addition		72 62

Farming Lands in Third Ward.

Bailey & Dickson, 10 acs in S 36 T 3 R 12, in lot 7		14 90
Joseph Baker, 1 acre, in S 36 T 3 R 12, in lot 7		18 50
Jackman & Smith, 25 87-100 acres in S 36 T 3 R 12		30 51
G W Lawrence, 1 acre in S 36 T 3 R 12, in lot 7		6 50
Geo Miltimore, 3 acres in S 36 T 3 R 12, in lot 7 bd n by qr line, e by Bennett's land, s by highway, and w by Doty's land		30 51
C Washington, ½ acre in S 36 T 3 R 12, in lot 7		12 52
J F Wheeler, 5 acres in S 36 T 3 R 12, in lot 7		9 51
— Smith, ½ acre in S 36 T 3 R 12, in lot 7		6 50
— Calkins, 7 20-100 acres in S 36 T 3 R 12, in lot 7		93 52
Unknown, 33 23-100 acres in S 31 T 3 R 13, in s hf s hf sw qr		108 52
J P Dickson, 78 acres in S 31 T 3 R 13, in n hf sw qr		120 58
E M Bennett, 55 acres in S 31 T 3 R 13, part of nw qr		36 51
Guy Wheeler, 39 acres in S 31 T 3 R 13, in n hf s hf sw qr		36 51
Chas Colby, 20 acres in S 1 T 2 R 12 in s pt e hf se qr		18 50
Waterman Lester, 20 acres in S 1 T 2 R 12, n pt e hf se qr		65 42
Ira Miltimore, 32 40-100 acres in S 1 T 2 R 12, lot 3		11 40
do 40 acres in S 1 T 2 R 12, se qr ne qr		174 74
do 18 acres in S 1 T 2 R 12, in ne qr se qr bd n by Miltimore's land, e by Beloit road, s by Heller's land, and w by Page's land		9 20
E Heller, 15 acres in S 1 T 2 R 13, in ne qr se qr bd n by Miltimore's land, e by Beloit road, n by waterman Lester's land, w by Page's land		94 51
A Hyatt Smith' 64 50-100 acres in S 3 T 2 R 12 lot 4		108 52
do 80 acres in S 1 T 2 R 12, in w hf se qr		84 51
David H Cobb, 94 acres in S 6 T 2 R 13, in n hf nw qr and pt of n end of w hf sw qr		108 52
Levi St John, 80 acres in S 6 T 2 R 13, pt of e hf sw qr, pt of e hf nw qr		84 51
W Hughes, 121 acres in S 6 T 2 R 13, in sw pt		13 89
L P Patten, 10 acres in S 36 T 3 R 12, in ne qr ne qr		120 52

Farming Lands in Fourth Ward.

A Hyatt Smith, 53 ½ acres in S 35 T 3 R 12, w ½ w hf sw qr		60 52
Andrew Palmer, 53¾ acres in S 35 T 3 R 12, e ½ w hf and w ½ e hf sw qr		120 52
Smith & Bailey, 53¾ acres in S 35 T 3 R 12, e ½ e hf sw qr, and 42 5-100 in S 35 T 3 R 13, in lot 4		192 53
E B & J F Drake, 4½ acres in S 36 T 3 R 12, in nw cor se qr		73 93
L E Stone, 4 acres in S 1 T 2 R 12, on n side w hf lot 2, and 13 48-100 acres in S 1 T 2 R 12 in lot 1		56 67
H K Whiton, 26 acres in S 1 T 2 R 12, und 4-12 w hf sw qr		32 70
C P King, 38 acres in S 1 T 2 R 12, und 5-12 w hf sw qr		41 77
— Pifield, 8 acres in S 1 T 2 R 12, pt lot 2		7 72
Joshua Holmes, 7 acres in S 1 T 2 R 12, pt lot 2		8 89
P Brown, 2 acres in S 2 T 2 R 12, pt lot 4		12 77
Whitman estate, 20 acres S 1 T 2 R 12, und 3-12 w hf sw qr; and 68 acres in S 2 T 2 R 12, sw qr sw qr; 4 8-100 acres in S 2 T 2 R 12, sw pt lot 4, 17 22-100 acres s 2 t 2 r 12 se pt lt 5, bd n by Monterey addition, s by w line of lot 4, sec 2, s by Beloit road, w by Blind Institute lands		34 53
A O Buck, 6 acres in S 2 T 2 R 12, ne cor w hf sw qr		24 48
T Z Buck, 6 acres in S 2 T 2 R 12, in w hf sw qr 12 rods from ne cor of lot 2		24 48
Reuben Buck's estate, 9 acres in S 2 T 2 R 12, in ne cor e hf se qr		36 51
P A Pierce, 71 acres in S 2 T 2 R 12, e hf se qr except what is assessed to R Buck		144 52
Jas Heath's estate, 66 93-100 acres in S 2 T 2 R 12, in lot 6 (except lot 3 Heath's estate 5 93-100 acres, lot 8 Heath's estate 10 9-100 acres, lots 19 and 20 Heath's estate 4 22-100 acres); 45 80-100 acres in S 2 T 2 R 12, in lot 7; 80 acres in S 2 T 2 R 12, s hf sw qr		108 92
Unknown, 41 acres in S 2 T 2 R 12, lot 2		26 74

Farming Lands in First Ward.

Moses S Prichard 40 acres in nw qr nw qr s 26 t 3 r 12		15 53
5 acres off west end ne qr nw qr 6 s 26 t 3 r 12		27 52
David Noggle 40 acres in sw qr nw qr		116 05
do 20 acres w hf se qr nw qr		
do 80 acres n hf sw qr s 26 t 3 r 12		
G. & E. Prichard undivided hf ne qr nw qr except 5 acres off west end 17½ acres s 26 t 3 r 12		15 53
E. B. & J. F. Drake 10 acres in w hf w hf sw qr sw qr s 26 t 3 r 12		12 52
Francis Dano e hf w hf nw qr sw qr; w hf e hf sw qr sw qr; 4 acres off e hf e hf sw qr sw qr in all 24 acres s 26 t 3 r 12		5 4 51
London 6 acres off e end e hf e hf sw qr sw qr 6 acres s 26 t 3 r 12		19 71
H. N. Bush w hf w hf se qr sw qr 10 acres in s 26 t 3 r 12		12 52
e hf w hf se qr sw qr 10 acres in s 26 t 3 r 12		12 52
E. G. Fifield w hf e hf se qr sw qr 10 acres in s 26 t 3 r 12		12 52
M. & J. Croft e hf e hf se qr sw qr 10 acres in s 26 t 3 r 12		12 52
Wm. Davids lot 1 hf e hf 36 77-100 acres in s 26 t 3 r 12; lot 2 67 48-100 acres in s 26 t 3 r 12		163 72
S G Williams; B F Pixley; Jas H Ogilvie; B M Cooley; F. S. Lawrence; John H Vermilye; Mary Field that part of se frac ¼ lying west of Fields addition 48 acres in s 26 t 3 r 12	Lot 3 65 76-100 acres in s 26 t 3 r 12	120 52
Hoyt now qr nw qr 40 acres in s 35 t 3 r 12		84 51
O W Norton 17 rods on Galena road by 64 rods deep in se qr nw qr S acres in s 35 t 3 r 12		14 90
I M Smith in e hf nw qr east and adjoining land assessed to O. W. Norton 13 acres in s 35 t 3 r 12		18 50
C. S. Roe in e hf nw qr e of and adjoining I M Smith's land 24 by 64 rods deep except 8 by 20 rods on Galena road 9 acres in s 35 t 3 r 12		16 84
O P Martin 8 rods by 20 in centre of 24 rods assessed to Roe 1 acre in s 35 t 3 r 12		2 89
Nat Parker in se cor e hf nw qr 6 acres in s 35 t 3 r 12		66 51

Second Ward Farming Lands.

Milwaukee and Mississippi Rail Road Company The track, road bed and right of way of the Milwaukee and Mississippi railroad company as the same was surveyed, laid out and located, and is now occupied and used by said rail road company; being a strip of land one hundred feet wide, and being fifty feet in width on each side of centre line of right of way on road of said company, as said centre line was finally located and established, commencing on the w line of nw qr of sec 25 t 3 r 12 e, where the track of said railroad company crosses said n line of said quarter section, thence running in a southerly direct on as the said track or line of road runs to the s line of said qr section, thence still running s or southerly, and bounded on the east by the west line of the North Western railroad in Pixley's and Shaw's second addition to Janesville, the said eastern boundary line running through Walker street across Walker street, thence through lots 151, 150, 149, 148, 147 to Hyatt street, being three-quarters of a mile more or less. 1800 91

Rock River V U R R Co, a strip of land 100 ft wide commencing on n line of nw qr of sec 25 t 3 r 12 e, about 1100 feet from qr sec line of said section, thence running s westerly across the no g nw c of said section, thence south to Hyatt street in Pixley & Shaw's addition to Janesville, said strip of land being about ¾ of a mile in length	24 47	

Farming Lands—First Ward.

Water Power Lots.

Smith, Walker & Doe, Lot 1 of Janesville water power lots, being the lot on which the Big Mill (so called) is situated on fractional lot 2 s 36 t 3 r 12		541 81
Lot 2 of Janesville water power lots in lot 2 s 36 t 3 r 12		18 94
Lot 3 of Janesville water power lots in lot 2 s 36 t 3 r 12		13 79
Lot 4 of Janesville water power lots in lot 2 s 36 t 3 r 12		13 79
Lot 5 of Janesville water power lots in lot 2 s 36 t 3 r 12		13 79
S½ lot 6 of Janesville water power lots in lot 2 s 36 t 3 r 12		7 14
Lot 11 of Janesville water power lots in lot 1 s 36 t 3 r 12		9 14
Lot 12 of Janesville water power lots in lot 1 s 36 t 3 r 12		9 14
Lot 13 of Janesville water power lots in lot 1 s 36 t 3 r 12		9 14
Lot 14 of Janesville water power lots in lot 1 s 36 t 3 r 12		9 14
Lot 15 of Janesville water power lots in lot 1 s 36 t 3 r 12		9 14
Lot 16 of Janesville water power lots in lot 1 s 36 t 3 r 12		6 14
Lot 17 of Janesville water power lots in lot 1 s 36 t 3 r 12		9 06
Lot 18 of Janesville water power lots in lot 1 s 36 t 3 r 12		9 06
Lot 19 of Janesville water power lots in lot 1 s 36 t 3 r 12		9 06
Lot 20 of Janesville water power lots in lot 1 s 36 t 3 r 12		9 06
Lot 21 of Janesville water power lots in lot 1 s 36 t 3 r 12		9 06
Lot 22 of Janesville water power lots in lot 1 s 36 t 3 r 12		9 06
Lot 23 of Janesville water power lots in lot 1 s 36 t 3 r 12		9 06
Lot 24 of Janesville water power lots in lot 1 s 36 t 3 r 12		9 06
Each of said lots being situate on a strip of land on the west side of Rock River between the mill race and said Rock river, north of Milwaukee street		
George W. Taylor and Curlers estate, lot 7 and n hf 6, in Janesville water power lots, bounded north by lot 8 of Janesville water power lots, e by Rock river, s by s hf lot 6 in Janesville water power lots, and w by mill race, being in lots 1 and 2 s 36 t 3 r 12		50 50
Wm Truesdell, lots 8 and 9 in Janesville water power lots in lot 1 s 36 t 3 r 12		180 58
I M Norton, lot 25 of Janesville water power lots in lot 1 s 36 t 3 r 12		96 88
Smith, Walker & Doe, lot 10 in Janesville water power lots in lot 1 s 36 t 3 r 12, being situate on a strip of land on the west side of Rock river between the mill race and said Rock river north of Milwaukee street, s 36 t 3 r 12		9 14
Smith, Walker & Doe, lot 26 in Janesville water power lots in lot 1 s 36 t 3 r 12		6 50
Peter Myers, lot situate in or near the center of Rock river with building thereon adjoining the south side of Milwaukee street bridge (commonly called Peter Myers' meat shop) s 36 t 3 r 12		144 50
Rock River Valley Union Railroad Co, all that part of se q s 35 t 3 r 12, described as follows to wit: beginning at a stake standing 66 ft west from the quarter post on the e side of said section 35, and running thence w along the quarter section line, passing through the centre of said section 462 ft to a stake, thence south parallel with the section line on the e side of said sec 35 363 ft to a stake, thence w 165 ft, thence s 627 feet, thence w 165 feet, thence s 544 ft, thence e 495 ft, thence n 610 ft, thence e 297 ft to the w line of Center Avenue, thence along the w line of said Center Avenue n 924 ft to the place of beginning, containing 19 acres more or less, s 35 t 3 r 12		264 49

1855.

ORIGINAL PLAT OF JANESVILLE.

Second Ward.

Names	Lt	Bk	Amt		Lt	Bk	Amt
Cushman est	1	7		J J R Pease w ½ e h	1	34	31 59
do	2	7			7	35	31 79
do	3	7	31 79	H S Vosburgh w h	1	36	16 12
do	1 2 3	S		A H Smith	2	40	52 63
do	1	9		J M May pt of lt 1, 8 ft by about 30 ft, being pt of an alley in rear of Ricker and Williams block	34		2 23
do	4	9	5 71				
do 1 2 3 4 5 6		10	16 18				
do 1 2 3 4 5 6		19					
do	1 4	20	42 25				
A H Smith 1 2 3 4 5 6		22	195 71				
James Hutson	5	24	8 33				
Cushman est	6	24	21 36				

Hickory Glen.

A H Smith	15 16		12 64	Isaac Woodis	7 14		57 96
6 17 18 19 20				8 and 13			
Patk Dailey e h	11	7	5 71				

Pixley & Shaw's Addition.

Stafford s h	44	2 58	

Third Ward.

Chas Demery	3	50	8 33	Unknown	4	50	5 72

Dickson & Bailey's Addition.

Bailey & Dickson	1	4 81

Clark & Withrow's Addition.

Unknown	5	5	8 33	Unknown	6	6	5 72

Norton's Subdivision of Lot 5 in Clark & Withrow's Addition.

I M Norton	1 4		2 59	I M Norton	1 4		1 55
do do	7		1 55				

Croft's Addition.

Mathew Croft lot 19 and undivided h of		9 44

Smith, Bailey & Stone's Addition.

	Lt		Amt		Lt		Amt
A H Smith	85 90 92 94		188 40	Unknown w h			14 00
Unknown e ½ of o h of 101 and 103			14 06	W F Tompkins		119	47 46

Subdivision of Lot 175.

O J Dearborn lots 15 17 16		70 96

Smith & Bailey's Addition.

Adam Wilson o h	6	25	5 94	Alex James	52	26	58
A H Smith	48	1	5 53	Edward Buckley e end of 103 and pt 179 in Smith, Bailey & Stone's Addition,			8 33
J Tompkins n q of 88 lying s of division line bet'n lots 84 and 85			79				

Mitchell's Addition.

Chicago, St Paul & F du Lac R R Co, 8 rods on Bluff st by 4 rods on Academy st, in lot 12		26 59
Chicago, St Paul & F du Lac R R Co, 4 rods on Academy st, n of adjoining Brown in 13		12 77

Fourth Ward.

Smith, Bailey & Stone's Addition.

	Lt		Amt		Lt		Amt
John Hay's	21 a 22		21 37	A H Smith	168 169		33 23
W H Bailey mid b 23 24 27			10 93	Brittain	25 26		10 95

Doe's Addition.

Geo Getz	22		18 67	G W Austin est n h s w q	47		5 85
D A Richardson est	13 20		13 53				

Rockport.

		Bk	Amt
Unknown and s ⅔ of unnumbd lot e side		1	2 25
Nelson Swager lt 5		2	3 11
Park Washington w ⅔ of unnumbd lt n side		2	5 78
P Whitaker lt 6		5	8 33
Unknown, unnumbd lt w side of bk 6 except that pt w of lts 2 3 and 4			3 86
A Hyatt Smith lts 3 4		7	5 71
Smith unnumbd lt e side		7	4 68
W H B Bailey lts 1 2 3 4 5 in bk 3, unnumbd lt e side bk 8, lts 4 5 6 10 11 12		9	33 36
A Hyatt Smith lts 1 2 3 7 8 9		9	16 16
do unnumbd lt n s bk 15, lts 1 2 3 4, 5		15	14 06
P W H E Bailey unnumbd lt s of lt 5		12	2 58
Unknown unnumbd lt s side 4		12	2 58
do do lt s side 5		13	2 58
do do lt s of and adj lt 8 in		14	2 58

Palmer & Sutherland's Addition.

Unknown	1	17	4 68	Unknown	1	25	3 68
do	8	17	4 68	do	2	26	2 68
do	7	17	4 68	do	3	25	2 68
do	8	17	4 68	do	4	25	2 68
do	9	17	4 68	do	5	25	3 10
Andw Palmer	8	22	2 69	do	6	25	3 10
C Atherton	3	19	3 64	do	7	25	2 68
C C Chesney	7	19	5 71	do	8	25	2 68
Unknown	4	22	4 68	do	9	25	2 68
do	5	22	4 68	do	10	25	3 62

Milltmore's Addition.

Unknown		22	1 53	Unknown		77	2 06
do		15	1 53	John Atkins		78	3 62
do		16	1 53	Unknown		79	3 09
do		17	1 53	Brace w h	80	81	3 11
do		18	1 53	M M Jackson		88 89	5 71
do		19	1 53	Unknown		91	3 63
do		20	1 53	do		92	3 63
do		21	1 53	do

cept a strip lying s of Smith, Bailey & Stone's addition to Janesville assessed to Peter Myers, 35 acres s 36 t 3 r 12 205 70
Peter Myers, in lot 4, s of and adjoining Smith, Bailey and Stone's addition to Janesville on Rock river, 3 5-100 acres s 36 t 3 r 12 21 54
E H Bennett, 11 94-100 acres in lots 1 and 2 of the H Heath's estate, 11 94-100 s 2 t 2 r 12 14 98
O A Willard, 20 18-100 acres in lots 3 and 4 of Heath's estate, 20 18-100 acres s 2 t 2 r 12 21 54
Thomas Thornton, 10 acres in lot 7 of Heath's estate, 10 acres s 2 t 2 r 12 10 47
O A Willard, 25 91-100 acres lot 9 of Heath's estate, 25 91-100 acres s 2 t 2 r 12 83 77
O J Dearborn, 20 74-100 acres in lot 10 of Heath's estate, 20 74-100 acres s 2 t 2 r 12 16 08
Lewis P Frost, 10 1-100 acres lot 11 of Heath's estate, 10 1-100 s 2 t 2 r 12 9 96
John R Boice, 10 5-100 acres in lot 12 of Heath estate, 10 5-100 s 2 t 2 r 12 9 96
Lewis P Frost, 10 35-100 acres in lot 13 of Heath's estate, 10 38-100 s 2 t 2 r 12 8 44
Churchman, 27 16-100 acres in lot 14 & 15 16 of estate, 27 16-100 acres s 2 t 2 r 12 26 28
Milwaukee and Mississippi Rail Road Company, a piece of land bounded w by Bluff str, n by section line, e by Mil. & Mis. R R track and lot 3 in Pixley and Shaw's 2d addition containing 8 acres more or less, being in s 25 t 3 r 12 79 42

1857.

Smith, Bailey & Stone's Addition.

W G Burdy, 4x8 rods in lot No 179, bd n by Buckley's lt, e by High st, s by Race st, w by Carpenter's lts 16 60
J Crandall lt 90 52 87
Hi & Wis Land Co w ½ of e h of 101 and 103 26 72
H M Laughton nw cor of 105 and n cor of 107 19 09
D Noggle 144 145 and 93 129 25
George Reed 136 and 137 60 90
Rogers & Haselton 100 and 102 177 07
A Hyatt Smith 76 and 78 129 35
W Treat e h of 77 32 78
Unknown w ½ of e h of 101 and 103 20 63
Charles Skelley 22 ft front and rear in lt 105 bd n by Milwaukee st, e by S J Belton's lot, s by an alley, w by lts assed to H W Laughton 32 73
W P Tompkins 110 52 36
M & M R R Co, all of lt 179 lying betn High st on the east and Academy st on the west, and betn a line drawn 50 ft n of the center of the main track (and parallel to said track) of said railroad company and Race st, 32 73

	Lt	Amt		Lt	Amt
A H Smith	83	302 52	A H Smith	94	20 63
do	90	302 52	do e ½ of e		
do	92	20 63	h of 101 & 103	101	18

Smith & Bailey's Addition.

Park Burns 23 & 24 24 67 | M & M R R Co 85 12 36
S J Belton 68 40 77 | Tompkinson 24 ft wide off the w end of 49 and lt 55 32 73
Geo Hyatt lt 54 east 18 ft off s side 23 63
W H Benneway e h 101 & 102 46 79
Ward & Cook lt 11 12 & 13 226 03

Coleman's Subdivision.

D Babbitt 6 & 7 24 67

Hield's Addition.

George Hield 5½ acres lying betn ld owned by Ed Hield and Mary Hield n and s, also betn Washington st and River st on the e and w except lts 1 and 2 sold to Lawrence 95 08
P S Whitman lt 6 blk 7 5

Mitchell's Addition.

	Lt	Amt		
Levi Alden	27	64 94	W Norton 4x8 rods in se q of 12, 4 rds n from cor s frtg on Academy st	32 73
Allen s h of n w q	41	9 55		
Bates, King & Whiton	7	16 60	R R Co 8 rods on Bluff st by 2 rods on Academy st in lt 12	40 73
Chas Brown 4x12 rds frtg on Academy st off s side lt 3		28 68	Smith 4 x 7½ rds in 14 n of Chittenden	40 77
G W Campbell s h or 3		12 58	Unkn nw q of	25 16 60
S Lightbody ne q of 6		58 92	P S Whitman n h of wh of s h of s h of 26	5 78
Hugh Lee n h of e h of se q of	6	32 73		

Mitchell's 2d Addition.

Thos Burns n h of s h of	47	38 76	Non Resdt n h of nw q of	41	4 53
D S Cook s h of n h	47	16 62	Ward Plato s h n of s w q of	39	6 54
W Collins s h	47	38 73	J Sleeper s q of	39	8 55
E L Pinnock	69	8 58	do n h of s h	38	12 58
James Earnest	36	8 53	Unknown h n h s w q	39	4 53
do	71 & 72	16 61	Woodle	32	10 92
M C Farwell	40	64 94	D Brown	66 & 67	16 60
J Miller s h of n h	51	16 61	Joel Higby n h ne q	39	20 68
do s h	51	32 73	J Harris s w q	48	8 55

Mitchell's 3d Addition.

L & J Alden	174 175	9 55	Burpee & Pullen s h 89 & lt 90	6 54
Thos Sherwin	[illegible]	[illegible]		

Mitchell's 4th Addition.

Amos Page 106 107 [illegible] 110 111 112 113 114 115 117 118 119 120 [illegible] 104 80
John Dunn 133 6 29

Original Plat of Janesville.

	Lt	Blk	Amt				Amt
Susan Brewer	7	55	86 78	O L Martin whole of		19	56 88
E B Bunsters 44 ft of	8	37	16 61	A K Norris		2	40 97 15
Cushman est all blk 10 exct w h lt 6		10	16 61	H Richardson 20½ ft front a rear of middle pt s n of e adj s 15 ft in 4, incld store occupied by R J Richardson			161 63
Cushman est 1 & 2		8	8 14	Peyton Russell		9	26 48 81
do 1 & 4		9	8 55	J M Riker w ½ of w h of			34 129 81
do	6	24	24 67	J Stevens n h of s 2, s ¾ of 5, n h of 3 & 4, s ¾ of 10, all in		1	89 07
Wm Dana (Boston) n 22 ft of		9	37 8 55	J Stevens do e h of		6	35 48 81
Nathl Harsh		5	37 35 50	C W Seaver		1	37 14 60
Hoskins & May undd h of 1 & 2		41	15 62	do		2	37 40 77
J H Knowlton 1 2 3 4 5 6		22	201 84	A H Smith		7	40 24 68
J M Mix 10x60 ft in front cor		1	34 16 61	H Taylor that pt of lt 1 lyg n of Milwaukee st road		6	7 74
J M Mix 12x60 ft in front cor		2	34 10 61				
W F Murdock s h of n ½ of n h of lt 3, s h of n ¾ of n q of lt 4		4	33 81 04				

Unknown n 10 ft front & rear off the n side lt 4 bdd n by J A Wood's (now Cogswell) store 44 68 95
Unknown 20½ ft front & rear s of & adj n 10 ft including store now occupied by Morse & Martin 44 145 49
Unknown s 13 ft front & rear of lt 4, also 5½ ft front and rear off n side lt 5 incldg sto. occupied by Buckingham 44 145 49

Original Plat of Janesville.

Unknown, 24 ft front and rear off s pt n of land adj s, 9 ft of lot 5, occupied by M O Smith & Co, block 44 199 28
Miller, Ezra, 47 ft front on Milwaukee st by 137 ft deep west of and adj Riker's, Baldwin's and May's lots, and e of and adj Miles and May's lots, being property known as Ogden House, block 34 242 12
Williams, Sanford, e hf of w ½ of w hf of lot 1 block 84, e hf of w hf, lot 1 block 34 55 88
do do 40 ft on Bluff st by 60 ft deep on lot 2 block 34 161 63
do do e 72 ft lot 5 blk 34 48 81
do do lots 1, 2 and 3 blk 39 20 63
Bunster, A W, 38 ft fronting on Main st in the s hf of blk 42, bd n by A Hyatt Smith's land, e by Main st, s by A C Bates' land, w by Rock River 105 19
Smith, A Hyatt, 24 ft frontg on Main st bd n by land of O Everson, e by Main st, s by land of A Bunster, and w by Rock river 40 77
May, John M, pt of lot 1 in block 34, being 32 ft off the easterly part fronting on Milwaukee st and 99 ft on Bluff st, bd e by Milwaukee street, and west by William's land 48 81
May, John M, pt, of lots 7 and 8 in 34, 77 ft on Milwaukee st and 96 ft on Main st, bd on the n by an alley, e by Gibb's land, s by Milwaukee st and w by Main street
May, John M, pt of lot 7 in blk 34, 8 ft front on Main st by 60 ft deep along the line dividing lots 8 and 7, bd on n by land of Brand & Co, s by an alley and w by Main st 183 80
May, John M, pt of lot 1 in blk 34, 8 ft by about 30, being pt of alley in the rear of Riker's and Williams' block 2 10

Hickory Glen.

Bunster, H B, n hf of w ¾ of lot 1 56 66
Brown, R, lot 24 8 54
Knowlton Jas H, lots 15 16 & 17 18 19 20 17 41
Lord, E, lot 4 14 69
Woodle, Isaac, lots 7 14 & 13 89 68

Pease's Addition.

	Lot	Amt.
Basset	18	6 95
Buford's hf	28	9 37
Basset E	9	10 57
Dixon, John n ¾ of 10 in	5	16 61
Gilman, L M	19	8 55
Whitney, n hf of w hf	40	6 53
Wells, W A undivided hf of s hf w hf of	40	5 54

Milwaukee and Miss railroad Company, beginning at a point in the centre of Bluff st, and in the east and west q line of sec 25 and running thence east about 450 feet to the w boundary line of the right of way of the Mil. and Miss. R R Co, thence south 4 degrees e along said west boundary line about 1050 ft, to the centre of Bluff street thence northwesterly along centre of said Bluff st, about 1650 feet to the place of beginning, containing about 14 acres, 403 20

Pixley and Shaw's Addition.

	Lot	Blk.	Amt.
Armstrong, Jas e ¾ of	45		4 53
Allen, J m	46 & 47		52 87
Barker, James	3		23 00
Bellows, e ¾ of	8		3 33
Bunce, Jas	49		20 62
Byron, W H H,	5, 6, 7, 8	1	6 94
do do all of		12	8 54
Bull, M C & Co	3	14	3 71
Day, Jerry	121		12 57
Hanby, S H e hf	43		8 71
Norris, A K & Co	18, 19, 20, 21, 22, 23, 24		9 81
Stafford, e hf of	44		3 71

Pixley and Shaw's 2d Addition.

Beers, Asa	13	3	5 33
Partridge, Anthony	10	5	2 55

Original Plat of Janesville.

Austin, James	8	32	47 80
Anderson, J	3	50	12 68
Bennett, E H 44 feet front by 61 feet deep south of and adjoining Tresk and Howland's stables,		52	18 68
Dean, Loring 3 and 4, except 4 rods off the south side lot 4		47	44 80
6 rods square in ne corner	1	22	12 58
	4	20	4 53
3 rods off n side of	8	23	6 54

Bailey and Dickson's Addition.

Allen,	1	7 31
Dixon, Wm w hf w h of	52	18 39
Gillett C G	5	48 92
Howland, E A	7	52 85
Norris, A K	43, 49	14 19
Rayner, Mrs	32 and 31	23 03
Raynor, D G 45 and n ½ of 41, except 12 feet off south s of 41		52 85
Session, G	17	32 78
Wheelock, Mrs M E	58, 59, 60, 61	53 93

Clark and Witherow's Addition.

Dewey, S	1, 2, 9, 10	3	42 80
Richardson, H n hf	4	4	6 20
do	5	5	10 55
do	3	4	10 80

I M Norton's Subdivision Lots 5 & 8 in Clark & Witherow's Addition.

	Lt	Amt		Lt	Amt
I M Norton	2 4 5	8 95	Unknown	13 17	5 82
Unknown	7 8 9 12	11 77	do	20 24	5 82

A Calkin's Addition.

Thomas Lewey lt 3 blk 8 9 42 do whole of 22 lots in blk 7, 44 80
Holmes' Addition.
McComb lt 8 4 50 do whole of 22 lots in blk 8, 40 77
Smith, Bailey & Stone's Addition.

J W Armstrong	154	40 76	Sol Hutson	11	24 66
A W Bunster 22 ft off s side	65	12 58	J R Hume	13 & 14	201 85
Britton	25 26	20 62	Hugh Lee	46	40 76
W H H Bailey	164	11 78	Wm Madison	156	24 66
Cyrus Carter	128 129	40 76	Peter Leyden	36 & 34	36 72
Chas Dudley	15	56 87	A H Smith	29	10 68
Barney Dailey	19	16 61	do 178 109 & n h of s h of 170		51 86
Geo S Dodge	127	72 99	do	21 22	82 78
L Field n h of n h	171	16 61			

Doe's Addition.

Cook	9	48 81	Lane, Jones & Tuppen	37	40 76
Mart Dewey	58	24 80	M McDermot	21 23	28 67
Danl Gower	14 16	41 80	S F Pixley 4 x w h	40	40 76
George Getts	22	28 67	D A Richardson	18 20	20 62

Palmer's Addition.

	Lt	Bk	Amt		Lt	Bk	Amt
Mrs P Brass	10 11	2	5 33	Miller	3 & 18	1	3 71
J Foote	1 2 3	1	5 33				

Palmer & Sutherland's Addition.

J G Alden	3 19	10 58	Ira Millimore	3 25	6 53
Jas Brown	1 & 8 9	42 77	do	4 25	6 53
Chase & Joslyn	4 14	12 58	do	5 25	6 53
Drake	5 7	56 87	do	6 25	6 53
Richard Downs	2 20	24 60	do	7 25	6 53
French s h	11	40 76	do	8 25	6 53
J C Gray	1 6	56 87	do	9 25	6 53
A T Gray	1 & 2 11	68 94	do	10 25	6 53
Haskell & Co	7 16	22 65	James Norris	10 18	16 71
Miss Herring w h of 7 & 8	8	24 66	Andw Palmer	5 20	10 52
O P Johnson	5 & 6 16	30 71	Richd Packham	6 17	24 07
McKuon	10 21	10 58	A Rogers	4 22	10 59
Ira Miltimore	1 25	6 53	do	5 22	10 59
do	2 25	6 53	I M Smith	6 18	8 55
			Juan Vaughn	6 18	38 68

Rockport.

Martin Barron	5 2	6 54	W H H Bailey	1 2 3 4 5 8	30 70
L Buford	1 & 2 4	40 76	Jas Burgess	5 13	14 59
L Burns	1 & 2 6	16 61			
Jas Burgess	2 3 4 13	18 68			

Bailey, Wm H H unn'd e side of 8 7 74
do 4, 5, 8, 11, 12 9 30 68
Cobb, D U 5 2 8 53
do 3 3 8 53
Durkey, Patrick n side of 3 3 12 58
Medbee, J M 1 2 12 58
Smith & Bailey, w part 1 and 2 and w side 4 1 12 58
Smith, A Hyatt 3 & 4 7 12 58
do 5, 2, 3, 7, 8, 3 9 36 73
do 8, 9 14 12 58
do 2, 3, 4, 5 15 24 18
do unnumbered e side of 15 6 53
Sharm, L 2, 3, 4 5 16 62
s h of unnumbered e side 1 and n side 1 4 48
1 & 2 1 8 56
Washington, Patrick nun'bered n side 2 2 12 58
Williams, S 9, 10, and n hf 8 10 48 81

Miltimore's Addition.

Akin, Daniel	78	5 33	do	lots 2 4 6 8 10 bl'k 12,	12 58
Brazier	95	20 63	do	lots 2 4 6 8 10 bl'k 13,	12 58
Comstock, Isaac	24	3 71	do	lots 2 4 6 8 10 bl'k 14,	12 58
Austin, O	87	4 52	do	lots 2 4 6 8 10 bl'k 15,	15 00
do 82, 83, 84		55 88	do	lots 2 4 6 8 10 bl'k 16,	24 67
M M Jackson, lots 34 35 36 37 50,		23 03	do	lots 2 4 6 8 10 bl'k 21,	17 41
do do 51 52,		24 67	do	lots 1 3 5 7 9 11 13, bl'k 22,	17 41
do do 88 89,		8 55	do	lots 1 3 5 7 9 11 13, bl'k 23,	10 66
C P King, do 139 141,		40 78	do	do 11 13 12 14, bl'k 24,	9 38
Menzie, do 94,		40 78	do	lots 1 3 5 7 8 bl'k 25,	10 58
Wm Macloon do 99,		12 58	do	do 1 3 5 7 bl'k 26,	10 18
do do 91,		5 33	do	do 1 3 5 7 bl'k 27,	10 18
do do 92,		5 33	do	do 1 3 5 7 bl'k 28,	10 18
do do 167,		2 10	do	do 1 3 5 7 bl'k 29	10 18
do do 173,		2 10	do	do 1 2 3 4 5 6 7 8 bl'k 30,	24 67
Ira Miltimore do 106,		40 78	do	lots 4 5 bl'k 32,	16 62
do do 114 115 116 117 118 119 120 121 122 except 14 ft. off from the s end of 118 and 119,		48 81	do	lot 7 bl'k 1,	6 14
do do 134,		93	do	do 7 bl'k 17,	12 58
do do 188,		2 10	do	do 8 bl'k 17,	8 55
do do 192,		2 10	do	lots 11 12 bl'k 17,	8 55
do do 196,		2 10	do	do 1 3 4 5 7 bl'k 39,	12 58
do do 200,		2 10	do	do 8 9 10 11 12 13 14 bl'k 19,	20 18
do do 203,		2 10	Rob't J Walker,	lots 2 4 6 8 10 12 14 16 18 20 22 bl'k 1,	56 88
do w hf do 206,		8 54	do	lots 2 4 6 8 10 12 14 16 18 20 22 bl'k 3,	32 73
do 80½ by 100 ft in nw cor lot 206,		8 54	do	lots 2 4 6 8 10 12 14 16 18 20 22 bl'k 4,	31 50
Redmond Ogar do 66,		24 67	do	lots 2 4 6 8 10 12 14 16 18 20 22 bl'k 5,	22 65
do do 67,		4 52	do	lots 1 3 5 7 9 11 13 15 17 19 21, bl'k 6,	27 07
do do 86,		28 68	do	whole of 22 lots in bl'k 7,	44 80
A Shields, w hf do 44 and 45		15 61	do	whole of 22 lots in bl'k 8,	40 77
do do 46,		3 70	do	whole of 10 lots in bl'k 9,	20 63
J A Sleeper do 55,		13 38	do	lots 1 3 5 7 9, bl,k 10,	12 58
C Stevens do 64,		4 52	do	lots 1 3 5 7 9 bl'k 11,	12 58
			do	do 1 3 5 7 9 bl'k 12,	12 58
			do	do 1 3 5 7 9 bl'k 13,	12 58
			do	do 1 3 5 7 9 bl'k 14	12 58
			do	do 1 3 5 7 9 bl'k 15.	15 00
			do	do 1 3 5 7 9 bl'k 16,	24 67
			do	do 1 3 5 7 9 11 13, bl'k 21,	17 41
			do	lots 1 3 5 7 9 11 13, bl'k 22,	17 41
			do	lots 1 3 5 7 9 bl'k 23,	10 66
			do	do 11 13 12 14, bl'k 24,	9 38
			do	lots 1 3 5 7 8 bl'k 25,	10 58
			do	do 1 3 5 7 bl'k 26,	10 18
			do	do 1 3 5 7 bl'k 27,	10 18
			do	do 1 3 5 7 bl,k 28,	10 18
			do	do 1 3 5 7 bl'k 29	10 18
			do	do 1 2 3 4 5 6 7 8 bl'k 30,	24 67
			do	lots 4 5 bl'k 32,	16 62
			do	lot 7 bl'k 1,	6 14
			do	do 7 bl'k 17,	12 58
			do	do 8 bl'k 17,	8 55
			do	lots 11 12 bl'k 17,	8 55
			do	do 1 3 4 5 7 bl'k 39,	12 58
			do	do 8 9 10 11 12 13 14 bl'k 19,	20 18
			Rob't J Walker,	lots 2 4 6 8 10 12 14 16 18 20 22 bl'k 1,	56 88
			do	lots 2 4 6 8 10 12 14 16 18 20 22 bl'k 3,	32 73
			do	lots 2 4 6 8 10 12 14 16 18 20 22 bl'k 4,	31 50
			do	lots 2 4 6 8 10 12 14 16 18 20 22 bl'k 5,	22 66
			do	lots 2 4 6 8 10 12 14 16 18 20 22 bl'k 6,	27 07
			do	lots 2 4 6 8 10 bl'k 10,	12 58
			do	lots 2 4 6 8 10 bl'k 11,	12 58
			do	lots 2 4 6 8 10 bl'k 12,	12 58
			do	lots 2 4 6 8 10 bl'k 13,	12 58
			do	lots 2 4 6 8 10 bl'k 14,	12 58
			do	lots 2 4 6 8 10 bl'k 15,	15 00
			do	lots 2 4 6 8 10 bl'k 16,	24 67
			do	lots 2 4 6 8 10 bl'k 21,	17 41
			do	lots 2 4 6 8 10 12 14 bl'k 20,	17 41
			do	lots 2 4 6 8 10 12 14 bl'k 21,	17 41
			do	lots 2 4 6 8 10 12 14 bl'k 22,	17 41
			do	lots 2 4 6 8 10 12 14 bl'k 23,	14 60
			do	lots 2 4 6 bl'k 24,	6 53
			do	do 2 4 6 do 25,	6 53
			do	do 2 4 6 8 do 26,	10 [illegible]
			do	do 2 4 6 8 do 27,	10 [illegible]
			do	do 2 4 6 8 do 28,	10 18
			do	do 2 4 6 8 do 29,	10 18
			do	do 6 do 30,	3 70
			do	do 5 8 do 36,	10 18
			do	do 2 6 8 bl'k 38,	7 75
			do	do 2 6 3 do 39,	7 75
			do	do 2 4 6 8 bl'k 42,	24 68
			do	do 5 6 7 8 bl'k 44,	24 68
			do	do 1 3 5 7 bl'k 42,	19 81

Janesville Water Power Lots.

Smith, Walker & Doe, lot 1 of Janesville water power lots, being the lot on which the "Big Mill" so-called stands, situated in lot No. 2 of s 36 t 3 r 12 524 02
Lot No 2 of Janesville water power in lot 2 s 36 t 3 r 12 9 53
Lot 3 of Janesville water power in lot 2 s 36 t 3 r 12 9 44
Lot 4 of Janesville water power in lot 2 s 36 t 3 r 12 9 44
Lot 5 of Janesville water power in lot 2 s 36 t 3 r 12 9 44
S ½ lot 6 of Janesville water power in lot 2 s 36 t 3 r 12 4 93
Lot 10 of Janesville water power in lot 1 s 36 t 3 r 12 12 10
Lot 11 of Janesville water power in lot 1 s 36 t 3 r 12 12 10
Lot 12 of Janesville water power in lot 1 s 36 t 3 r 12 12 10
Lot 13 of Janesville water power in lot 1 s 36 t 3 r 12 13 10
Lot 14 of Janesville water power in lot 1 s 36 t 3 r 12 12 10
Lot 15 of Janesville water power in lot 1 s 36 t 3 r 12 12 10
Lot 16 of Janesville water power in lot 1 s 36 t 3 r 12 12 10
Lot 17 of Janesville water power in lot 1 s 36 t 3 r 12 11 94
Lot 18 of Janesville water power in lot 1 s 36 t 3 r 12 11 94
Lot 19 of Janesville water power in lot 1 s 36 t 3 r 12 11 94
Lot 20 of Janesville water power in lot 1 s 36 t 3 r 12 11 95
Lot 21 of Janesville water power in lot 1 s 36 t 3 r 12 11 95
Lot 22 of Janesville water power in lot 1 s 36 t 3 r 12 11 95
Lot 23 of Janesville water power in lot 1 s 36 t 3 r 12 11 95
Lot 24 of Janesville water power in lot 1 s 36 t 3 r 12 11 95
A W Scribner lot 8 of Janesville water power in lot 1 s 36 t 3 r 12 121 29
Lot 9 of Janesville water power in lot 1 s 36 t 3 r 12 121 29
J E Carler, est of, undivided ½ of lot 7, and the undivided ½ of n ½ of lot 6, of Janesville water power in lots 1 and 2 s 36 t 3 r 12 32 73
Morse & Martin, undivided ½ of lot 7 and undivided ½ of n ½ of lot 6 of Janesville water power in lots 1 and 2 s 36 t 3 r 12 72 98
I M Norton, lot 25 in Janesville water power in lot 1 s 36 t 3 r 12 121 29
Smith, Walker & Doe, lot 26 of Janesville water power in lot 1 s 36 t 3 r 12 7 76
Each of the foregoing Janesville water power lots, except No 26, being situated on a strip of land on the west side of Rock river, between the mill race and said Rock river and north of Milwaukee st in the city of Janesville
Peter Myers, lot situated in or near the centre of Rock river with the building thereon adjoining the south side of the Milwaukee st bridge commonly called "Pete Myers' Meat Market" s 36 t 3 r 12 121 29

Farming Lands—First Ward.

C Arnold Jr, part of the s hf of n w q of 26 bound as follows: beginning at a point 1 65-100 chains e of the n e corner of the s w q of the n w q of said sec and running thence s 13 68-100 chains, thence n 81° w 7 71-100 chains, thence n 12 66-100 chains, thence w 12 66-100 chains to the place of beginning, 10 acres, s 26 t 3 r 12 20 63
H N Bush, w hf of the w hf of s e q of s w q 10 acres s 25 t 3 r 12 32 73
James Black, lot 1, 68 77-100 acres s 26 t 3 r 12 137 42
James Black, lot 2 67 46-100 acres s 26 t 3 r 12 135 40
Babcock, part of lot 3 bound n by Rexford's land, e by river road from Janesville to Madison, s by Cooley's land, w by Oak Hill Avenue, 5½ acres s 26 t 3 r 12 80 05
Wm A Barstow, in lot 1 bound w by River st in Smith & Bailey's add. to Janesville, e by Rock river, s by J F Clapp's land and n by sec line and Croft's land s 36 t 3 r 12 81 05
W A Barstow, 4 rods front and rear in lot 1 bounded n by the above described land, s by T B Woollicroft's land, e by Rock river, w by River st, in Smith & Bailey's addition, s 36 t 3 r 12 20 63
Cooley, s part of lot 3 bounded n by Babcock's land, e by river road from Janesville to Madison, s by Heild's farm and w by Oak Hill Avenue, 12 acres, s 26 t 3 r 12 64 94
Ann Blanchard, w hf of s w q n w q of n w q 5 acres s 26 t 3 r 12 5 33
G W Chittenden, 5 acres off s e part of w ½ n w q of n w q 5 acres s 35 t 3 r 12 40 77
E S Barrows, s 2½ acres 10 rods front on Washington st, part of land described in land assessed to Lovejoy 2½ acres s 26 t 3 r 12 24 62
Geo Baker, 10 acres bounded n and w by highway, s by Madison road and e by Ruth Heild's land, 10 acres s 26 t 3 r 12 52 86
Jona. E Church, 14 acres bounded e by Arnold's land, w by Whitnell's land, n by Prichard & Harrison's land, s by Noggle's land, 14 acres s 26 t 3 r 12 26 68
E B & J F Drake, w hf w hf s w q s w q 10 acres, s 25 t 3 r 12 81 04
F Dano, e hf w hf s w q s w q 10 acres, w hf e hf s w q s w q 10 acres, 4 acres off w side of s hf of e hf s w q s w q 4 acres, all in s 26 t 3 r 12 113 26
E R Doe, that part of lot 3 bounded s by F S Lawrence's land, w by river road from Janesville to Madison, n by Pixley's land and e by Rock river, 6 acres, s 26 t 3 r 12 149 48
E L Dimock, s w q of n w q 40 acres s 35 t 3 r 12 282 40
Eldred, Barrows & Co, 20 by 100 feet deep on race, bounded s w by River st, s e by Milwaukee st and e by Scarcliff's store, s 36 t 3 r 12 81 05
Ford, O B, four rods front and rear in lot 1 bd n by T Strutt's land, s by railroad, e by Rock river, w by River st, in Smith & Bailey's add, s 26 t 3 r 12 16 61
Grover & Richardson, e hf of e hf of se q of s w q 10 acres s 10 t 3 r 12 48 81
Hardenburgh, P S, w ¾ of nw q of nw q except that assessed to Chittenden 25 acres s 35 t 3 r 12 121 29
Harrison, B, 6 rods front and rear in lot 1 bd n by Woollicroft's lnd, s by Ford's land, e by Rock river, w by River st, in Smith & Bailey's add s 36 t 3 r 12 32 73
Hield, Edward, 1 94-100 acres bd n by Henderson's land, w by Jones' land, s by Madison road, e by Lyons land, 1 94-100 acres s 26 t 3 r 12 12 58
Hield, Geo, 6 22-100 acres bd n by Miller's land, w by Jones' land, s by Shelton's land and Henderson's land, and e by Pearl st, 6 22-100 acres s 26 t 3 r 12 40 76
Hield, Ruth, 10 acres bd n by public highway, w by Baker's land, s by Madison road, e by Jones' land, 10 acres s 26 t 3 r 12 56 87
Henderson, 8x16 rods bd n by Hields land, w by Jones' land, s by lands of Heild, and e by lands of Shelton and Hield, s 26 t 3 r 12 40 76
Jones, Frances, 9 acres bd n by highway, w by Ruth Hield's land, s by Madison road, e by lands of E Hield, G Hield, Henderson and Robt Miller, 9 acres s 26 t 3 r 12 54 87
Lyon, Moses, 16 rods square se cor of sec bd n by Shelton's land, w by Ed Hield's land, s by Madison road, e by Pearl st, 1 94-160 sec 26 t 3 r 12 16 61
Lovejoy, commencing in the line dividing frac'l lots 3 and 4 where said line is intersected by road known as the river road from Janesville to Madison; thence northerly along the center of said road 6 785-1000 chains; thence e nine chains and 93 links to Rock river; thence down the margin of said river to its intersection with the line dividing said lots 3 and 4; thence w on said line 9 chains and 96 links to the place of beginning, containing 6 601-1000 acres, 2¼ acres of which is assessed to Barrows, 4¼ acres s 26 t 3 r 12 72 93
London, F W, 6 acres off the e side of the e hf of the e hf of the se q of sw q, 6 acres s 26 t 3 r 12 48 81
Miller, Robt, 6 36-160 acres bd n by highway, w by Jones' land, s by G Hield's land, e by Pearl st, 6 6-10 s 26 t 3 r 12 42 39
Martin, O P, 8 rods by 20 rods in the center of the 24 rods front assessed to C S Roe, 1 acre s 35 t 3 r 12 12 57
Norton, O W, 17 rods front on Galena road by 64 rods deep in sw q of the e hf of the nw q, 8 acres s 35 t 3 r 12 64 94
Noggle, David, n hf of the sw q, 80 acres s 26 t 3 r 12 201 64
McKinney, H, pt of the e hf of nw q bd e by e line of said qr, s by Pleasant st, w by land of Roe, n by lands of Wm M Tallman, 6 acs s 35 t 3 r 12 145 49
Noggle, David, s hf of the nw q except 14 acres owned by Church, 10 acres owned by Arnold, and 2½ acres owned by M S Prichard, and except e hf of se qr of nw qr, 33½ acres s 26 t 3 r 12 55 96
Prichard, M S, nw q of nw q sec 26 except 5 acres in sw cor sold to Blanchard, 35 acres s 26 t 3 r 12, off nw q nw q, 5 acres s 26 t 3 r 12 56 73
Prichard, G & E, und hf ne q nw q except 5 acres w end, 17½ acres s 26 t 3 r 12 28 68
Pixley, B F, n pt of lot 3 bd s by E R Doe's land, w by river road from Janesville to Madison, e by Rock river, 7 acres s 26 t 3 r 12 32 73
Rexford, J D, that pt of lot 3 bd n by Vermilye's land, e by river road from Janesville to Madison, s by Babcock's land, and w by Oak Hill av, 5½ acres s 26 t 3 r 12 97 16
Robinson, O P, e q nw q nw q, 10 acres s 35 t 3 r 12 64 94
Railroad Co, e hf w hf se q sw q, 10 acres s 26 t 3 r 12 40 77
Smith, I M, in the e hf of sw q and adj land assessed to O W Norton, being 24 rods on Galena road by 64 rods deep, 10 acres s 35 t 3 r 12 81 05
Roe, C S, in e hf sw q e of and adj I M Smith's land 24 rods by 64 rods deep except 8 by 20 rods assessed to O P Martin, 9 acres s 35 t 5 r 12 73 00
Scarcliff, Henry, 33 ft front and rear by 100 ft deep on race, bd on the sw by Eldred and Barrows' store, se by Milwaukee st, e by Smith's stores, s 36 t 3 r 12 145 47
Smith, A Hyatt, 39 ft front and rear by 100 ft deep on race, bd sw by Scarcliff's stores, se by Milwaukee st, ne by Walker & Smith's mill, s 36 t 3 r 12 145 47
Shelton, H S, 4 by 16 rods bd n by Geo Hield's land, w by Henderson's land, s by Lyons' land, and e by Pearl st, s 26 t 3 r 12 36 72
Whitnall, Wm, in part of 2½ acres of nw cor of sw q nw q, 1½ acres s 26 t 3 r 12 2 55
Walker, Thos, n pt of 2½ acres off nw cor of sw q nw q, 1 acre s 26 t 3 r 12 2 11
Woollicroft, Thos B, in lot 1 commencing 8 rods n of n'ly line of Ravine st, running s 18 rods, bd n by J F Clapp's land, s by Strutt's land, e by Rock river, s 36 t 3 r 12 56 88
Vermilye, J D, n pt lot 3 bd e by river road from Janesville to Madison, s by Rexford's land, and w

LOCAL DEPARTMENT.

Arrival and Departure of Mails

At the Janesville Post Office, from and after May 5th, 1862:

	Arrive.	Close.	Depart
Chicago, through,	1:10 A M	11:00 P M	1:15 A M
" way,	12:54 P M	2:30 P M	3:00 P M
Oshkosh and way	3:00 P M	12:00 M	12:50 P M
Milwaukee, through,	3:10 A M	10:30 P M	11:00 P M
" way,	1:30 P M	1:00 P M	1:15 P M
Madison, through,	3:10 A M	10:30 P M	11:00 P M
" & M. & Pr. du C., west,	3:00 P M	12:00 M	12:51 P M
Monroe and way,	10:45 A M	2:30 P M	3:10 P M
Belvidere and way,	3:15 P M	9:30 A M	10:00 A M

Eastern mail via Milwaukee and Grand Haven.

Overland mail from Janesville to Madison and Sylvester closes Tuesday and Friday at 6 A M; arrives Wednesday and Saturday at 6 P M.

Overland mail from Janesville to Milwaukee arrives Monday and Friday at 7 P M; closes Tuesday and Saturday at 4 A M.

J. M. BURGESS, Postmaster.

Death of Capt. Justin.

The following dispatch was received today:

LEAVENWORTH, June 29th, 1862.

EDITORS GAZETTE:—Capt. Justin died this afternoon, of brain fever. Funeral Tuesday. E. A. CALKINS.

Mr. Justin came to Janesville, we think, as early as 1848, and was prominently before the public in several capacities—a partner in the firm of H. O. Clark & Co., chief engineer of the fire department, and city treasurer. Soon after the commencement of the war, he engaged actively in recruiting volunteers, and finally obtained a commission as captain in Col. Barstow's cavalry regiment. He was a man of generous and warm impulses and a steadfast friend. Into the grave, which burries the failings as well as the virtues of its occupant, no other feeling will follow him than regret at his sudden departure, and a kind remembrance of the relations he once sustained to the living.

The Late Term of the Circuit Court.

The Circuit Court, which has been in session in this city for the last four weeks, was adjourned yesterday until the 11th day of next August.

The term has been held by the Hon. EDWIN WHEELER, of Oshkosh, judge of the tenth circuit.

A large number of jury cases have been tried; more than at any term for the past few years, and many of them involving intricate and unsettled questions both of law and practice. Still Judge Wheeler discharged the duties devolving upon him in a manner so able, dignified and unbiased, as to command the respect and approbation not only of the successful, but of those who were defeated.

He came to this city a stranger to most of our citizens, as well as to the members of the bar of the county; still, in the brief time he has been here, he has made friends of all those who have done business before him. In fact, we may say that his conduct as a judge has been such as not only to command respect and esteem from parties, jurors and counsel, but unqualified approbation from all.

He is a gentleman, as well as a calm, clear-headed lawyer, and an upright and dignified judge. Such a judge adorns the bench from which he administers the law.

The tenth circuit is fortunate in securing the services of such a man to fill the office of circuit judge. This is the opinion of the ROCK COUNTY BAR.

JANESVILLE, June 29, 1862.

Messages for the Thirteenth Regiment.

The Rev. Mr. Tilton, the chaplain of the 13th regiment, who is now on a visit to this city for the benefit of his health, will return to the regiment about the 10th of July. We are authorized by him to say that he will take charge of small packages to members of the regiment. In this connection we are pleased to state that the health of Mr. Tilton is improving, and that he will return to his labors strengthened by his visit home.

Committee Meeting.

The 4th of July committee of arrangements are requested to meet at the office of R. R. Treat this evening at 8 o'clock.

REMOVAL AND ENLARGEMENT.—W. H. Ashcraft has removed his furniture store next door to McKey & Bro.'s, on Main St. He has now one of the finest stores in the city, and has it filled with new and desirable furniture. In looking through his stock we noticed a good assortment of parlor and common goods; also some very elegant chamber sets. He is in every respect a fair and honorable man to deal with. Many of his wares are manufactured by himself, in a good and substantial manner. See his advertisement.

THE AUTOMATIC HARMONIUM.—We are pleased to learn that Mr. E. D. Bootman, of this city, who invented the new musical instrument to which he has given the above name, and by which any person, whether skilled in music or not, can play any tune correctly, is meeting with the success which his great invention deserves. The best musical talent of New York have pronounced his invention a perfect success. Mr. Bootman exhibits his instrument at the music store of Firth, Pond & Co., on Broadway, and is daily receiving the highest encouragement from the musical world. We trust his success, pecuniarily, will equal his deserts as an inventor.

RE-OPENING OF THE AMERICAN HOUSE.—Chauncey Stevens, of Syracuse, New York, has re-opened the American House, after thoroughly repairing and furnishing it. The American has long been favorably known to the people of Rock county and the traveling public, and many old friends of the house will be pleased to hear that it has been re-opened under a competent landlord.

THE LADIES HOSPITAL RELIEF SOCIETY will meet, on Wednesday, July 2d, from 1½ till 5 o'clock P. M., at the house of Mrs. Wm. Addy, on Franklin st., north of the Hyatt House.

MARIA F. CLARK, Sec'y.

OFFICERS OF THE CELEBRATION.—The following officers have been selected for the celebration of the 4th:

President—J. P. Dickson.

Vice Presidents—Andrew Palmer, sen., A. C. Bates.

Marshal—Dr. O. P. Robinson.

A Sight from the Balloon.

Col. Lowe's balloon yesterday was stationed near Gaines' Mills, on the right center of the Union line, and within six miles of Richmond. It was in the air the whole day, and in the few hours it ascended, some thirty or forty army officers observed the position of the enemy's troops from the elevated point of view it afforded. The balloon is held to the ground by a strong cord a thousand feet in length, and of course ascends to that distance above the earth. A pulley and tackle arrangement, worked by manpower, is the power used to pull it down, and, being strongly fastened to the earth, there is but very little danger of the machine's escape. The Colonel and his assistants very seldom ascend, officers and others, with authority for the ascension, being sent up by twos and threes at a time, and, after a few minutes' stay, hauled down.

When the balloon has ascended at this point to the end of its tether, a grand view of both armies is unfolded. Within a circle of two miles in radius the sight is very perfect; beyond that the angle of vision become so nearly horizontal that woods, houses, and hills, materially interfere with the view. The landscape has three marked objects upon it, which are the first to strike the eye. The Chickahominy, almost beneath one's feet, bordered by its dark green swamps, runs like a thread from where it rises on the horizon, away off to the northwest, to where it blends with woods and hills in the southeast. The James river in front, though distant, runs in a deep, crooked valley, and bears on its bosom hundreds of crafts that, in the distance, look like white specks upon the blue waters.

Richmond, covering a large portion of the western horizon, is, however, the principal sight. It appears to the balloonist as a confused medley of red, white, and black, and heavy brown fortifications stretching from the right to the left, with thick walls plentifully sprinkled with cannon, surrounding it on all sides. The Capitol Square can scarcely be discerned, being too thickly surrounded by buildings. The white capitol, however, is quite conspicuous, and, of course, the stars and bars float over the roof. Three church spires, seemingly all in one spot, are the brightest part of the town, and catch the eye almost before the observer is aware he is looking at Richmond. But little else, however, can be distinguished, although, for a general view of the town, nothing could be better than that from the balloon.

The space between the Chickahominy and the fortifications around Richmond is almost filled with rebel camps. A thousand cavalry horses were picketed in one field, and others were plentifully sprinkled about. Wedge tents, used by the officers, and little dog tents by the men, shone in every direction as the sun's rays struck them. Intrenchments and rifle pits lined the front of their position, though very few guns were mounted. Several guns of heavy caliber are sprinkled along these earthworks. Rebel camps, however, are the most prominent of all the sights. They show in every direction, and the southern and western horizon seems to be their only boundary.

Of our position, as seen from the balloon, I must be silent. One thing, however, in the whole view was most remarkable.—Right through the center of the picture runs a curved belt of dark green and yellow about a mile wide. Not a man, gun, tent or wagon appears upon it. It is the line between the two armies. Over it cannon balls are thrown, and on its surface scouts and pickets hide from each other, but no military sign is to be seen upon it. Everywhere else, stretching as far as the eye can reach, are the thousand and one things incident to war; but this broad, quiet, deserted belt of land, so lonely, so sombre, varying only as it is swamp or field, or stream, lies there so still that it almost inspires the beholder. Jupiter's rings or Saturn's belts never wore a grander sight than this belt of land on which nothing like tent or gun appears.—*Before Richmond Cor. Phil. Press.*

TAX LIST.—One more publication finishes the tax list, and relieves our columns from any further trouble with it.

SUSPICIOS MOVEMENTS OF ENGLISH AND FRENCH MEN-OF-WAR.—A letter from on board the bark Midnight, off Matagorda, says:

"In the latter part of March two frigates arrived off the Rio Grande, Texas—one English, the other French—and notified the commander of our blockading ship that they could not recognize any blockade off the mouth of that river unless the whole Texas coast of the same was closed and guarded. All that time there were twelve loaded vessels lying outside, which had been prevented from discharging their cargoes. They all reported they were bound to Matamoras, which was only a sham. By this time, no doubt, their cargoes are all safely landed in Texas and the vessels loaded again with cotton. So you see the sooner the western part of Texas is taken possession of the better; for the whole cotton crop of the state will speedily find an outlet that way. A large proportion has already been sent off."

The investigating committee, in their report, speak of the "lamented Governor Harvey," and also favorably of the economy introduced by Gov. Salomon in state expenditures. The lamented Gov. Harvey and Gov. Salomon were both elected by the republican *party* over the most strenuous opposition of the democratic *party*. Is this not rather an argument against the necessity of *putting down* the republican party and *putting up* the democratic party, to secure economy in the state administration?—*Mil. Sentinel.*

As will be seen by our report of the proceedings of the general sessions, in another column, the grand jury have indicted Samuel Ballett for forgery, for his alleged criminal connection with the great Indiana frauds. He was arrested and gave bail in the sum of $10,000.—*N. Y. Herald.*

A rebel officer, wearing the star of Major General, was taken prisoner at Fair Oaks, who has thus far refuse to tell his name, and has not been recognized. He is styled among the soldiers "the Great Unknown." Like many a poor bummer in police courts, the wretched fellow has probably come from a reputable family, whose honorable title he does not wish to link with his degradation.

[*Published June 19, 1862.*]

CHAPTER 362.

AN ACT relating to the duties of assessors and other officers, for the year 1862.

The People of the State of Wisconsin, represented in Senate and Assembly, do enact as follows:

SECTION 1. The several assessors shall, between the first Monday of July and the first Monday of September next, make out assessment rolls and perform their other duties for the year one thousand eight hundred and sixty-two, in the manner required by law, and have the same completed on or before the said first Monday of September next.

SEC. 2. The town and city boards of equalization shall meet on the first Monday of September next, and perform their duties as required by law.

SEC. 3. Each clerk of the county board of supervisors shall, on or before the fourth Monday of September next, make out and transmit to the secretary of state, an abstract of the real and personal property in his county, in the manner required by law.

SEC. 4. The secretary of state shall, immediately after receiving the abstracts in the preceding section mentioned, proceed to apportion the state taxes for the present year among the several counties, in the manner now required by law; and shall transmit a certified copy of such apportionment to the clerk of the county board of supervisors of each county.

SEC. 5. In case the abstract in section three mentioned shall not be received from any county or counties by the second Monday of October next, by the secretary of state, he shall take the valuation of property as returned to his office in the year 1861, from such county or counties, as the basis upon which to apportion the state taxes to such county or counties for the present year.

SEC. 5. [6.] Sections two and three of of chapter two hundred and seventy-six of the general laws of the year one thousand eight hundred and sixty-two are hereby repealed.

SEC. 6. [7.] The secretary of state shall forthwith transmit printed copies of this act to the several clerks of the county boards of supervisors.

SEC. 7. [8.] This act shall be published and take effect immediately after its passage.

Approved June 17, 1862.

COMMERCIAL.

Janesville Wholesale Market.

Reported for the Janesville Gazette, BY

BUMP & GRAY.

GRAIN AND PRODUCE DEALERS.

JANESVILLE, June 30, 1862.

The wheat market was active and firm to-day, though at lower figures than on Saturday; receipts were fully 6,000 bushels, which sold at 75@78c for extra samples and 67@74c for shipping grades, the market closing with good demand. Receipts of coarse grains fair and prices unchanged.

We make up prices as follows:

WHEAT—extra milling spring 75@78c; fair to good shipping grades 67@74c; rejected qualities 55@65c.

BARLEY—good samples in demand at 25@40c, per 50 lbs., common 20@25c.

CORN—a 22@22c per 60 lbs. shelled.

OATS—in moderate request at 20@22c per bushel.

RYE—in request at 30@32c per 56 lbs.

TIMOTHY SEED—dull at $1,12½@1,37½ per 46 lbs.

POTATOES—choice Neshanock and Pinkeyes 25@30c per bush., common qualities 15@20c.

BUTTER—plenty and dull at 7@9c, for fair to choice roll.

EGGS—in demand at 5@6c per dozen.

FLOUR—spring at retail 2,25, per 100 lbs.

HIDES—Green, to 4@4½; Dry, 1@10.

WOOL—ranged from 25 to 40c for common to choice clean clips.

NEW ADVERTISEMENTS.

WM. H. ASHCRAFT,

Manufacturer and dealer in all kinds of

Cabinet Furniture,

CHAIRS, BUREAUS, TABLES,

Parlor Furniture

of all kinds and styles,

LOOKING GLASSES, &c.,

For sale at the

LOWEST PRICES.

Next door to McKey & Bro's,

Main Street, Janesville, Wisconsin.

je30dawtd

MONEY TO LOAN!

WE will lend a few thousands on farming lands in Rock county, or buy first class mortgages, if application is made soon.

BENNETT, CASSODAY & GIBBS.

je30dlw4w1 No. 1 Lappin's Block, Janesville.

CIRCUIT COURT—ROCK COUNTY.

Horace M Barnes agst C H Woodruff, Jane A Woodruff and David Stevenson.

BY virtue of a judgment of sale and foreclosure of the circuit court for the county of Rock, made on the 1st day of February, 1862, in favor of the above named plaintiff and against the above named defendants, I will sell at public auction, to the highest bidder, on

THE 1st DAY of OCTOBER, 1862,

at ten o'clock in the forenoon of that day, on the sidewalk in front of the Central Bank of Wisconsin, in the city of Janesville, Rock county and state of Wisconsin, all the following pieces or parcels of land lying and being in the city of Janesville, in the county and state aforesaid, bounded as follows: beginning 5 chains and 05 links west of the southeast corner of section 25, thence west on the south line of said section 2 chains, one link and a half link, thence north 20 and one half degrees west to the center of the highway known as the Milwaukee road, thence northeasterly along the center of said highway one chain and 50 links, thence south 15 degrees east to the place of beginning; also that certain other piece of land in the city and county aforesaid, known as lot number 4 in block number fifty Palmer & Sutherland addition to Janesville, as per recorded plat thereof, or so much and such part thereof as shall be sufficient to satisfy the amount due the plaintiff in said judgment.—Dated June 27th, 1862.

S. J. M. PUTNAM, Sheriff
Rock County.

CONGER & HAWES, Attorneys. je30d3m

SPECIFICATIONS

For grading Main Street, in the Third Ward, south of Racine Street, and between that Street and Section Line of Section 36.

The center of the roadway shall be cut and excavated at such places as are indicated on the profile of said street and the earth removed therefrom to, and deposited in, such places as are marked "fill" on the profile of said street, so that, when completed, the roadway shall present one true surface, lengthwise, as indicated by the grade line established for said street and on file in the city clerk's office. If sufficient earth shall not be obtained by the cutting in said street to do the necessary filling, the residue of earth needed for filling shall be hauled and deposited on said street from such places as may be indicated by the aldermen of the 3d ward, not exceeding 20 rods distant from said street. The gutters of said roadway are to be excavated to the depth, on each side of the road, indicated by the profile thereof, and the earth removed to such places in the road as need filling. When completed the roadway shall present one uniform surface crowning from the gutter bottoms to the center line. The center line and the line of the grading of the gutters are represented on the plan hereafter, which is made part of these specifications.—Dated June 26th, 1862.

Above mentioned plan and above specifications filed in my office, by order of council, June 26th, 1862.

ANDREW BOSS, Jr., City Clerk.

Notice.

Notice is hereby given that at the regular meeting of the common council of the city of Janesville, to be held on the 17th day of July next, the said council will proceed to act in addition to the work mentioned in the foregoing specifications, and that until the day last aforesaid sealed proposals for the performance of said work will be received by the city clerk.

ANDREW BOSS, Jr., City Clerk.

Dated June 28th, 1862. je30d8d

Five Dollars Reward.

RECRUITING STATION EIGHTH INFANTRY, Janesville, June 28th, 1862.

DESERTED, on the 28th day of June, from these barracks, Private John Donegan, age 25 years, 5 feet six inches high, blue eyes, dark complexion, black curly hair, black whiskers, had on an old white coat, black pants, straw hat, checked shirt, and is about 22 years 8 months of age. The above reward and expenses of capture will be paid to any person delivering him at any military post.

G. V. S. AIKEN, 2d Lieut. 8th Infantry U. S. Army.

je30d4w

DISSOLUTION.—The copartnership heretofore existing under the name and firm of Colwell & Co., is this day dissolved by mutual consent. All debts, notes and accounts due to the late firm will be collected by Chas. E. Colwell, and all liabilities of the late firm will be paid by said C. E. Colwell, who will also continue the Drug and Grocery business as heretofore.

C. E. COLWELL, E. F. COLWELL.

Janesville, April 12th, 1862. ap14dtf

DISSOLUTION.—The copartnership heretofore existing under the name of Govier & Harvey, brewers, is this day dissolved by mutual consent. All debts and accounts due the late firm will be collected by John Govier, and all liabilities of the late firm will be paid by said John Govier, who will continue the brewing business as heretofore.

JOHN GOVIER. GEORGE HARVEY.

Janesville, June 9th, 1862. je11d3d

DISSOLUTION OF COPARTNERSHIP.—The firm heretofore known as W. H & G. F. Torrey, is this day dissolved by mutual consent.

W. H. TORREY, G. F. TORREY.

Janesville, June 24th, 1862.

P. S.—All accounts of the firm will be settled by G. F. Torrey. je26d1w

New Planing Mill!

PLANING & MATCHING

DONE on Short Notice, at my shop on Main street, near the dam.

Sawing, Turning & Scroll Sawing,

BRACKETS & MOULDINGS

of all kinds and patterns.

SASH, DOORS AND BLINDS.

STAIR RAILING, NEWELL POSTS & BALUSTERS.

TURNING!

of all kinds for cabinet makers.

JAMES MILLS.

je28dtf Practical Architect and Builder.

LEASES FOR SALE AT THIS OFFICE.

1862 1862

Chicago and North-Western Railway

SPRING ARRANGEMENT.

On and after Monday May 26th, Trains leave Janesville:

Accomodation Train, for Chicago,	"	7.00 A. M.
Day Express,	"	3.00 P. M.
Night "	"	1.15 A. M.
Freight Train,	"	7.30 A. M.
Passenger Train, for Oshkosh.		12.50 P. M.
Night Express,	"	1.15 A. M.
Freight Train,	"	6.30 A. M.

Tickets for Berlin, Beaver Dam, Portage City, Wau pun, La Crosse, St. Paul and all points north-west; for Beloit, Rockford, Freeport, Galena, Dunleith and points west: tickets for all principal points east and south, on sale at the passenger depot.

H. E. PATTISON, Agent.

Milwaukee & Prairie du Chien Railway.

CHANGE OF TIME.

ON and after May 26th, trains on the Milwaukee and Prairie du Chien Railway will leave Janesville as follows:

Day Express, going east,	1.45 P M
Night " " "	11.00 P M
Day " " west,	11.50 A M
Night " " "	1.30 A M
For Monroe,	3.15 P M

Through tickets via the Detroit and Milwaukee, Great Western and Grand Trunk Railways for sale to all points east

WM. B. STRONG, Agent.

Galena and Chicago Union Railroad.

Accommodation Leaves	6.35 A M
" Arrives	11.35 A M
Day Express Leaves	10.00 A M
" Arrives	3.15 P M

On and after Sunday, May 25th, trains leave as above. Passengers leaving Janesville at 4.45 A. M. arrive at Chicago at 11.10 A. M. Passengers leaving Janesville at 10.00 A. M. arrive in Chicago 3.30 P. M., and passengers leaving Chicago at 4.00 P. M. arrive in Janesville at 9 A.

All trains will leave daily except *Sunday*.

E. B. TALCOTT, Gen. Superintendent.

Geo. M. WHEELER, Gen. Pass. Agent. W. ADEE, Agent.

New York Central Railroad.

CONNECTS at Albany with Western & Albany Northern Railroads for Boston and all places in New England, and Hudson River road for New York.

THE EASY AND MOST EXPEDITIOUS ROUTE TO THE EAST.

This road makes direct and close connections at Chicago with the Michigan Central and Canada road for the Suspension Bridge, and with the Michigan Southern road, with the Lake Shore route to Buffalo.

Baggage Checked Through from Chicago and all Principal places in the Northwest to New York and Boston and all Principal Places in the East.

Fare as Low as Any Other Route.

Tickets for sale at all the principal Ticket Offices in the West, and at the Company's office 55 Clark Street opposite the Sherman House, Chicago.

ALLEN BUTLER, Buffalo, Gen. Pass. Agent.
W. A. MURRY, Chicago, Gen. Western Agent. 59oct17dtf

Illinois Central Railroad.

CHANGE OF TIME.

ON and after Sunday, Nov. 17th, trains will leave from the Great Central Depot, foot of Lake and South Water streets:

9.30 A M, Sundays excepted, arriving at Peoria at 7.30 P M, Logansport 3.35 P M, Alton 11.15 P M, St. Louis 11, 50 P M, Terre Haute 1.35 A M, Cairo 4.30 A M.

4.00 P M, every day, arriving at Decatur at 10.15 A M, Springfield 1.15 P M, Alton 10.05 A M, St. Louis 10.40 A M, Terre Haute 8.25 P M, Vincennes 1.10 P M, Evansville 8.35 P M, Cairo 8.45 P M.

On Saturdays the 4.00 P M train will run only to Centralia.

Trains arrive at Chicago at 8.15 A M, and 9.30 P M.

The 4.00 P M train is the only train leaving this city at night for St. Louis, it arrives in St. Louis at 10.40 the next morning.

For tickets and information, apply at the office in the Great Central Depot.

W. P. JOHNSON, Gen. Passenger Agt. sep11dtf

NEW YORK & ERIE RAILROAD.

Great Broad Gauge, Double Track and Telegraph Route to

NEW YORK, BOSTON

And all Eastern Cities,

CARRYING THE

Great Western United States Mails.

EXPRESS Trains leave Dunkirk, daily, on arrival of all trains on the Lake Shore Railroad, from Cleveland, Cincinnati, Toledo, Chicago, Milwaukee, St. Paul, St. Louis, &c., and run through to New York without change.

The only route running cars through from the lakes to New York city. Splendid ventilated Sleeping Cars run on night trains.

Baggage checked through. Fare always as low as by any other route.

Boston passengers and the baggage transferred Free in New York.

Be particular and call for Tickets via. Dunkirk, and the New York and Erie Railroad, which are sold at all the principal Railroad Offices in the west.

This road affords facilities for shipment of Freight, superior to any other route.

An Express Freight Train

leaves New York daily, making close connections through to all points west, and quicker time than ever before made on any line.

For Freight Rates, enquire of J. C. Ostrum, 241 Broadway, New York; J. John S. Dunlap, 15 Suffolk street, Boston, Mass.; or of Jacob Forsyth, freight agent, 61 Clark street, Chicago, under the new Sherman House.

H. K. SAWYER, CHAS. MINOT, feb26dtf Northwestern Traveling Agt. Gen'l Supt.

UNITED STATES MAIL!

ONLY WEEKLY LINE

To Londonderry, Glasgow and Liverpool,

AND all the principal cities of Great Britain and the continent of Europe, calling at Londonderry, Ireland.

THE MONTREAL MAIL OCEAN STEAMSHIP COMPANY'S

first class, full powered, Clyde built steamers, in connection with the

GRAND TRUNK RAILWAY

of Canada, carrying the United States and Canada mails and passengers.

Bohemian,	McMaster.
North Briton,	Grange.
Anglo Saxon,	Ballantine.
Nova Scotian,	Capt Borland.
North American,	Allan.
Canadian,	Graham.
Hibernian,	(New).
Norwegian,	(New.)

Quickest, cheapest and most comfortable sea passage. On and after the 4th of May, 1861, the steamers will sail from Quebec weekly.

Fare from Chicago to Londonderry, Glasgow or Liverpool:

1st Class, according to State Room,	$91 and $105
Steerage, found with cooked provisions,	48
Return tickets, 1st class, good for 6 mos.,	186 and 211
Steerage,	88 " 96

Certificates are issued for bringing out passengers from all the principal towns of Great Britain and Ireland, by the above steamers or sailing vessels, at very reduced rates.

For freight or passage apply to the company's general agents, Preble & Searle, 19 Water St., Liverpool, Cork and Dublin, and 23 Broadway, New York, or to

JAMES WARRACK, Grand Trunk Railway Office, ap10d1y 12 Lake Street, Chicago.

GREAT VICTORIA BRIDGE OPEN.

This immense iron structure, nearly two miles in length, (the longest in the world,) erected across the river St. Lawrence at Montreal, at a cost of six and a half millions of dollars, to connect the eastern and western divisions of the

Grand Trunk Railway, of Canada,

is now open for public traffic. This road, of nearly 1,100 miles in length, is operated under one management from Detroit, Mich., to Portland, Me., and there is only *ONE CHANGE OF CARS* from Chicago or the Mississippi river to Portland or Boston. Quickest and most convenient route for travel between the west and Canada and New England. Passengers and freight booked through to all parts of Canada and the New England states, also

TO AND FROM CHICAGO AND LIVERPOOL, and the continent of Europe, at considerably reduced rates, by the only regular weekly line of United States and European Mail Steamers, sailing from Portland every Saturday during winter and Quebec during summer, and from Liverpool every Thursday, calling at Londonderry every Friday throughout the year. For further particulars apply to

JAMES WARRACK, Gen'l West'n Agt, 12 Lake St., Chicago,
WALTER SHANLY, Gen'l Manager, Montreal. ap10d1y

Chicago & St. Louis Railroad Line,

ONLY road to St. Louis, Bloomington, Springfield, and Alton without change of cars; also, direct connection for Peoria, Decatur, Jacksonville and Quincy.

Two passenger trains leave Chicago Daily, as follows

Morning Express, at	6.45 A M
Evening " "	9.00 P M.

Express freight, daily, through in twenty-four hours.

B. B. MASON, Supt.
C. C. WESTLY, Gen. Freight Agent. feb28.1ff

Michigan Central and Great Western (Canada) Railway.

TRAINS leave the Great Central Depot, foot Lake st Chicago,

6.00 A. M., New York and Boston Express, every day except Sundays.

9.45 A. M., Cincinnati and Louisville Express, every day except Sunday.

7.00 P. M., New York and Boston Express, every day.

7.00 P. M., Cincinnati and Louisville Express, every day except Saturday.

Baggage checked through.

Through tickets for sale at the principal railroad offices in the west, and at the General office, corner Lake and Dearborn streets, opposite the Tremont House, Chicago, and at the depot, foot Lake street.

H. J. SPAULDING, Gen. Pass. Agt M. C. R. R. R. N. RICE, Sup't. apr16dtf

Cash Paid

FOR CITY AND COUNTY ORDER

At the Hardware Store of

R. J. RICHARDSON.

August 31st, 0. sep1dtf

WALL PAPER!

WE have this day received another invoice of Wall Paper, some of the most

Stylish Patterns

ever exhibited in this city. We know no competition in quality, style and price. O. J. DEARBORN,
Corner of Jackman & Smith's new block. m82dtf

ALL KINDS OF PRINTING NEATLY EXECUTED AT THIS OFFICE.

Spring Arrangements.

CHANGE OF TIME.

VIA. GRAND HAVEN ROUTE.

New and Favorite Express,

U. S. Mail, Passenger and Freight Line.

Lowest Rates and Quickest Time

BY THE

Detroit and Milwaukee Railroad,

in connection with the

NEW AND POWERFUL UPPER CABIN STEAMSHIPS

"DETROIT" AND "MILWAUKEE."

ON and after Monday, March 24, 1862, and until further notice, either of the steamships "Detroit" and "Milwaukee" of this line, will leave the Dock, foot of Milwaukee street, Milwaukee, daily, (except Sundays,) at 5 o'clock P. M., for Grand Haven, connecting there with the morning trains for Detroit, Suspension Bridge, Toronto, Montreal, Buffalo, Rochester, New York, Boston, &c., &c., and Cleveland line of steamers at Detroit, making quicker time and lower fare than by any other Route.

Mark all Freight "via D. & M. R.," and save time and money.

OFFICES—Milwaukee, corner of Main and Wisconsin streets. Foot of East Water street, next door to Miles & Armour's warehouse. J. H. Whitman, Gen. Western Agent. Tickets may be purchased in Janesville at the depot of the Milwaukee and Prairie du Chien Railway, Wm. B. Strong, Agent.

FREIGHT OFFICE—Dock, foot of Milwaukee street. W. M. Graham, Agent. W. K. MUIR, Gen. Sup't.

D & M. R. Office, July 22d, 1861. au22dtf

Great Western Railway Company's

EXPRESS FREIGHT LINE,

Via. Great Western, New York Central and Connecting Roads, to and from the

East and West.

CONTROLLED and operated by the Roads forming the line.

General Freight and Ticket office, corner of Lake and Dearborn streets, Chicago.

Mark Packages "Via. Suspension Bridge."

Merchants visiting the east are requested to call at the Company's Freight and Ticket offices for bills of Lading, Tickets, &c.

E. P. Beach, agent, 273 Broadway, New York; Otis Kimball, agent, 21 State st., Boston; Julius Movius, general agent, Buffalo; A. McMillan, agent, Suspension bridge; W. J. Spicer, agent, Detroit.

A. WALLINGFORD, Chicagoan and Western Agt., cor. Lake and Dearborn sts., Chicago. mar14dtf

1861 - - - 1861

MERCHANTS' DESPATCH

FAST FREIGHT LINE!

American Express Co., - - Proprietors.

FROM NEW YORK AND BOSTON

TO THE WEST AND SOUTH-WEST.

FORWARDS goods at a more expeditious rate than any line running west except the regular Express Co. Forwarding bills, covering the entire route from New York and Boston, will be given.

Through receipts will be given at 1½ Murray st., New York, and 69 Washington street, Boston.

Mark all packages

"MERCHANTS' DESPATCH!"

and deliver at depot, corner of Hudson and Thomas streets, New York, and Western R. R., Boston, Mass.

General office in Old Freight Depot of Lake Shore R. R., Buffalo. P. S. MARSH, Sup't, Buffalo.

J. W. NICHOLS, Agent,
At the office of the Am. Ex. Co., Janesville, Wis. apr25d6m

Cassimeres and Vettings.

RECEIVED this day, by Express, a splendid assortment of

French Cassimeres

for Pants and Vests, to match. Also few pieces of

LINEN DRILLS,

very superior quality. Also,

WHITE AND FANCY MARSELLES VESTINGS.

SMITH & BOSTWICK.

Janesville, May 20th, 1862. may20dtf

NEW MUSIC! NEW MUSIC!!

THE Enchantress Schottisch.
The Skating Quadrille.
General Fremont's March.
Skating Polka.
Tiger Polka.
The Lafner Polka.
Our Captain's Last Words.
Stand Up for Uncle Sam My Boys.
The John Brown Song.
Silent Evening.
The Vacant Chair.
Nellie Lost and Found.
Oh, Are Ye Sleeping Maggie.
The Bonnet and Feather and Claymore, Scotch!
My Soul Thy Sacred Image Keeps.
Bermuda's Fairy Isle.
The Ensign of Glory.

Received this day, at DEARBORN'S,
a25dtf Corner Main and Milwaukee Street.

ROCK COUNTY BANK,

Janesville, - - Wisconsin.

Directors:

T. JACKMAN, J. J. R. PEASE, J. B. CROSBY,
M. S. FITCH, S. W. SMITH, S. G. BAILEY,
JESSE MILES.

Particular attention paid to collections.

Sight drafts on the principal cities of the United States and Great Britain.

Will purchase Notes, Drafts, Certificates of Deposite, &c., and buy and sell Gold and Silver at the usual rates.

TIMOTHY JACKMAN, President.
J. B. CROSBY, Cashier. aug1dly

D. W. LEWIS

IS still working at the Old Stand, on the Upper Bridge, and ready at all times to accommodate his numerous customers with all kinds of

GUNS AND GUN MATERIAL.

Ammunition of all kinds on hand, for sale cheap.

MODELS MADE,

Sewing Machines, Locks, &c., Repaired. All kinds of Keys furnished to order. Jobbing attended to promptly. [mr87dtf] D. W. LEWIS.

DESERTED!

MARTIN V. BARNARD and Elliot D. Barnard, privates, Company F, 13th Regiment Wisconsin Volunteers, at Leavenworth City, Ks., on or about the 29th of May, 1862.

Martin V. Barnard is 21 years of age, 5 feet 4 inches high, blue eyes, brown hair, fair complexion, medium build; was enlisted at Janesville by Capt. F. F. Stevens October 14th, 1861.

Elliot D. Barnard is 18 years of age, 5 feet 4 inches high, blue eyes, dark hair, fair complexion, light build; was enlisted in October, 1861, by Capt. F. F. Stevens, at Janesville, Wis.

The above deserters are brothers, and lived in the town of Porter, Rock county. The usual reward will be paid for their delivery to any military post.

CAPT. F. F. STEVENS,
Com'dg Co. F, 13th Reg. Wis. Vols. je26d1w

DESERTED,

AT St. Louis, June 1st, 1862, Henry L. Cole, a corporal of Company F, 13th Regiment Wisconsin Volunteers. Said Cole is 27 years of age, 5 feet 7½ inches high, gray eyes, dark hair, fair complexion, medium build; was enlisted at Shopiere on the 25th day of September, 1861. He has his right forefinger shot off at the middle joint, which is not healed and has to be carried in a sling. Cole is a married man, his wife is at Shopiere, is at Brownville, Michigan, where she left her on leaving Wisconsin. In connection with the usual reward for arresting and delivering deserters, I will give $25 on his delivery at any military post in the United States.

CAPT. F. F. STEVENS. je26d1w

Kerosene Lamp Shades!

A FEW more of those "full Run" Lamp Shades received at WHEELOCK'S.

November, 18th. (no14dawtf) Main Street.

LADIES, ATTENTION!

HAVING obtained the agency of the celebrated

New Franklin Sewing Machine,

I desire to inform the public that I have fitted up a room at the Jewelry Store of Mr. C. B. Withington, on West Milwaukee street, one door east of Corn Exchange, for the use of those who wish to examine and test my machine. Being confident that for general Family and plain Manufacturing the Franklin

Cannot be Excelled,

and that its simplicity, durability, its light and easy movements, and noiseless motion, together with the fact that it can be obtained for about

$20 Dollars Less

than any other good machine, *must* recommend it to all who give it a thorough examination and impartial trial. I cordially invite all who wish to procure a

FIRST CLASS SEWING MACHINE,

to call as above, with *only kind of work* and test the matter.

je26d4w3m D. STRUNK, Agent.

Job Printing, cheap, at this Office.

LEGAL.

CIRCUIT COURT—ROCK COUNTY.

William Henderson agst Daniel D Richards, Jacob O Jones and Ann Jones.

BY virtue of a judgment of sale and foreclosure in this action, made on the 6th day of July, 1860, I shall expose for sale, at the law directs, on the sidewalk in front of the Central Bank of Wisconsin, on

THE 30th DAY of JUNE, 1862,

at ten o'clock in the forenoon of that day, the premises described in said judgment as follows, to wit; all that certain piece, parcel or tract of land situate, lying and being in the city of Janesville, in Rock county, Wisconsin, and described as all of lot No. 6 in block No. 22, of Palmer and Sutherland's addition to Janesville, agreeable to the recorded maps or plat thereof, or so much thereof as may be sufficient to satisfy the judgment.—Dated March 27th, 1862.

S. J. M. PUTNAM, Sheriff Rock County.
CONGER & HAWES, Attys for Plff. mr27d3m

CIRCUIT COURT FOR ROCK COUNTY.

Chester Baxter agst Waldo C Clark and Sarah C Clark.

IN pursuance and by virtue of a judgment of foreclosure and sale rendered in said court in the above action on the 3d day of March, A D 1860, I shall sell at public auction, to the highest bidder, at the front door of the Rock County Bank, in Janesville in said county,

ON THE 30th DAY of AUGUST NEXT,

at 2 o'clock P M, all that parcel of land situate in the county of Rock and state of Wisconsin, and known and described as the southwest quarter of the southwest quarter of section thirteen (13), in township four (4) north, of range ten (10) east, or so much thereof as shall be necessary to make the amount due the plaintiff by virtue of said judgment.—Dated May 24, 1862.

H. K. WHITON, Atty of Plff. S. J. M. PUTNAM, Sheriff Rock County.
my20d7w

STATE OF WISCONSIN.

CIRCUIT COURT FOR ROCK COUNTY.

Eliza Sprague against Henry S